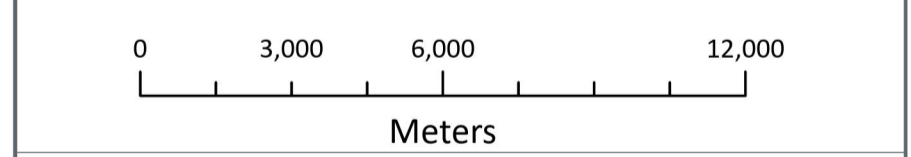


LEGEND

Order Limits



Data Source:
 Contains UKHO Law of the Sea data © Crown copyright and database right
 Ordnance Survey data. All rights reserved. License number 0100031673.
 Contains OS data © Crown Copyright and database right 2020
 Contains data from OS Zoomstack

PROJECT TITLE:
 FIVE ESTUARIES OFFSHORE WINDFARM

DRAWING TITLE:
 2.5
 Works Plans - Onshore

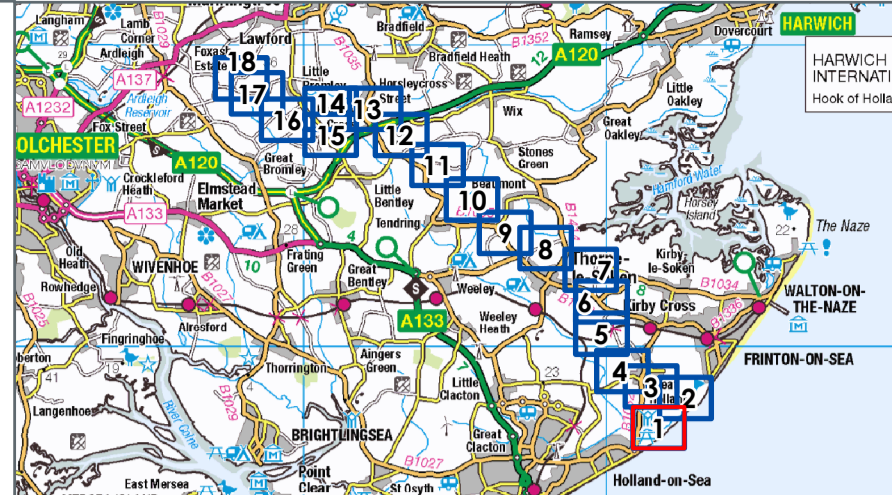
VER	DATE	REMARKS	Drawn	Checked
A	15/03/2024	For Issue	JB	JE

DRAWING NUMBER: 005023874-01

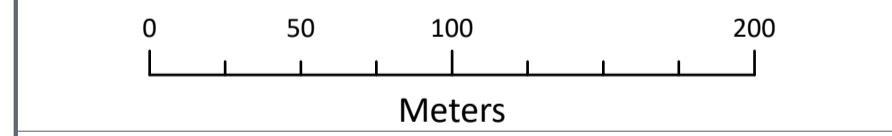
APFP Regulation: 5(2)(j)
 Sheet No: Key Plan of 20

SCALE: 1:150,000 PLOT SIZE: A1 DATUM: OSGB 1936 PROJECTION: BNG





- LEGEND**
- Order Limits
 - Works No.3 - Export cable corridor - intertidal
 - Works No.4 - Export cable corridor
 - Works No.4B - Beach access & TCC



Data Source:
 Contains UKHO Law of the Sea data © Crown copyright and database right
 Contains Ordnance Survey data. All rights reserved. License number 0100031673.
 Contains OS data © Crown Copyright and database right 2020
 Contains data from OS Zoomstack

PROJECT TITLE:
 FIVE ESTUARIES OFFSHORE WINDFARM

DRAWING TITLE:
 2.5
 Works Plans - Onshore

VER	DATE	REMARKS	Drawn	Checked
A	18/03/2024	For Issue	JB	JE

DRAWING NUMBER: 005023874-01
 APFP Regulation: 5(2)(i)
 Sheet No: 1 of 20

SCALE: 1:2,500 PLOT SIZE: A1 DATUM: OSGB 1936 PROJECTION: BNG



622000

622500

623000

218500

218500

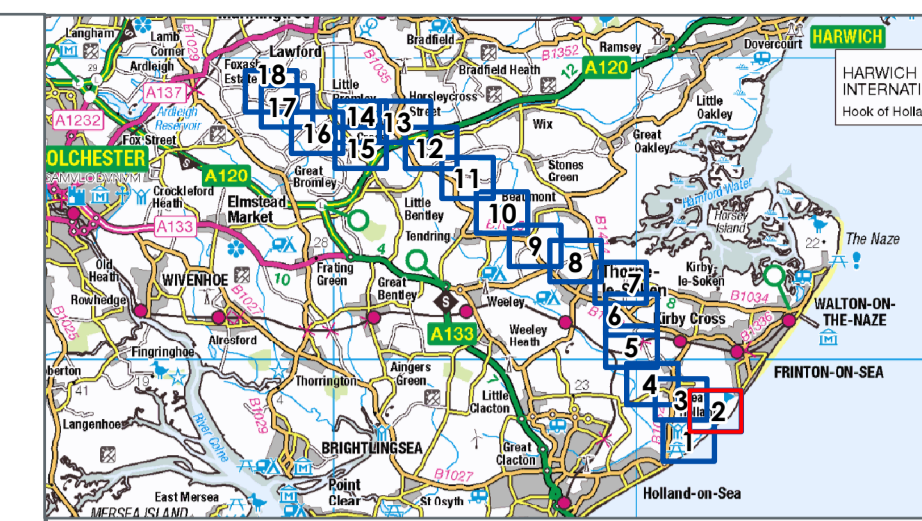
218000

218000

622000

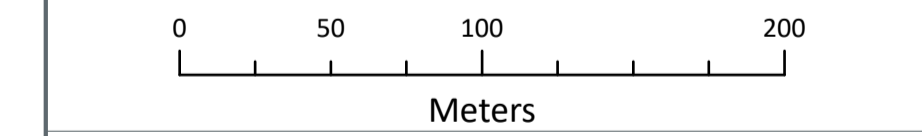
622500

623000



LEGEND

- Order Limits
- Works No.3 - Export cable corridor - intertidal
- Works No.4 - Export cable corridor
- Works No.4B - Beach access & TCC
- Works No.5/5A - Landfall compound & export cable corridor
- Works No.6/6A - Export cable corridor
- Works No.17 - Operational accesses connecting the public highways



Data Source:
 Contains UKHO Law of the Sea data © Crown copyright and database right
 Contains Ordnance Survey data. All rights reserved. License number 0100031673.
 Contains OS data © Crown Copyright and database right 2020
 Contains data from OS Zoomstack

PROJECT TITLE:
FIVE ESTUARIES OFFSHORE WINDFARM

DRAWING TITLE:
2.5 Works Plans - Onshore

VER	DATE	REMARKS	Drawn	Checked
A	18/03/2024	For Issue	JB	JE

DRAWING NUMBER: **005023874-01**

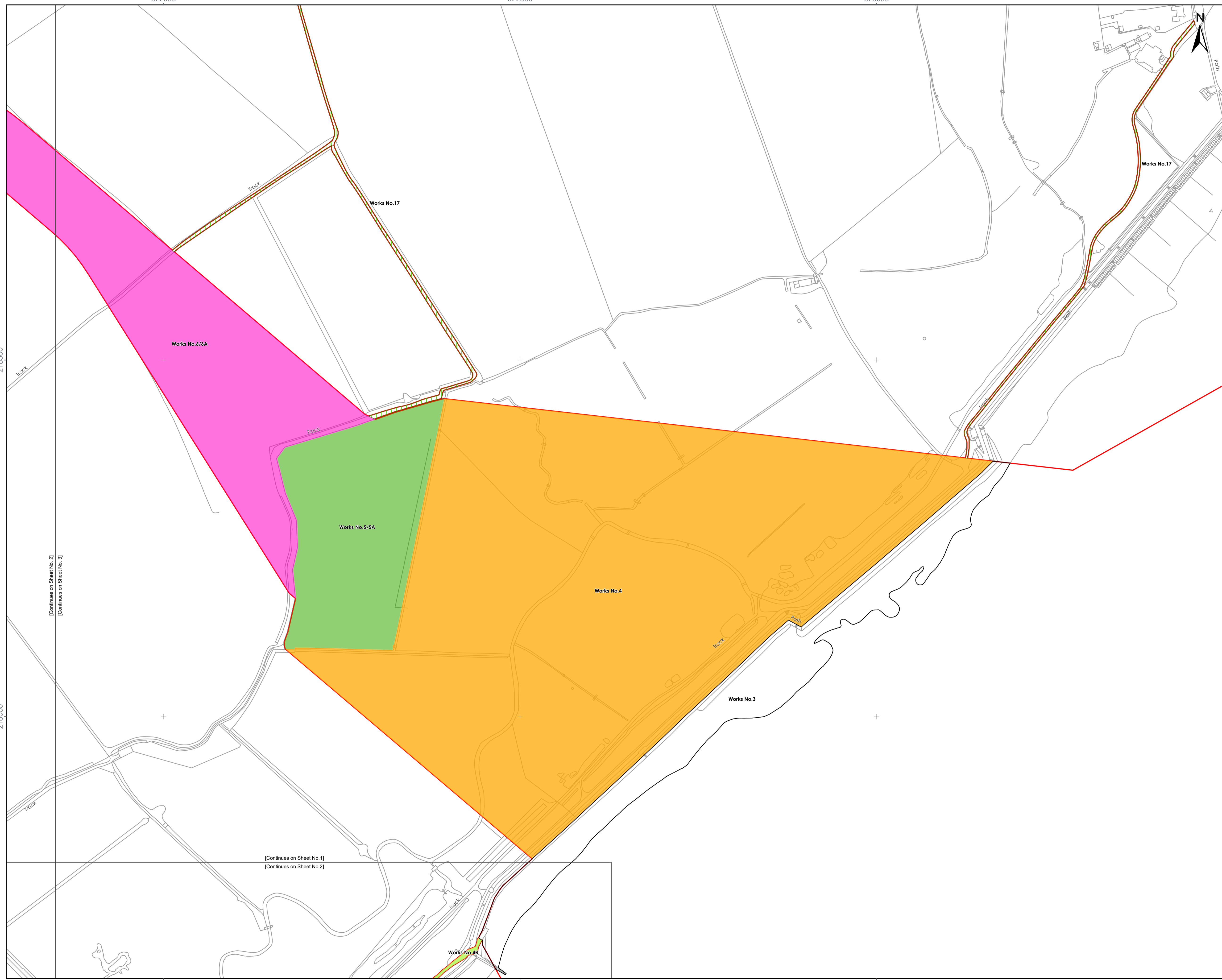
APFP Regulation: 5(2)(i)
 Sheet No: 2 of 20

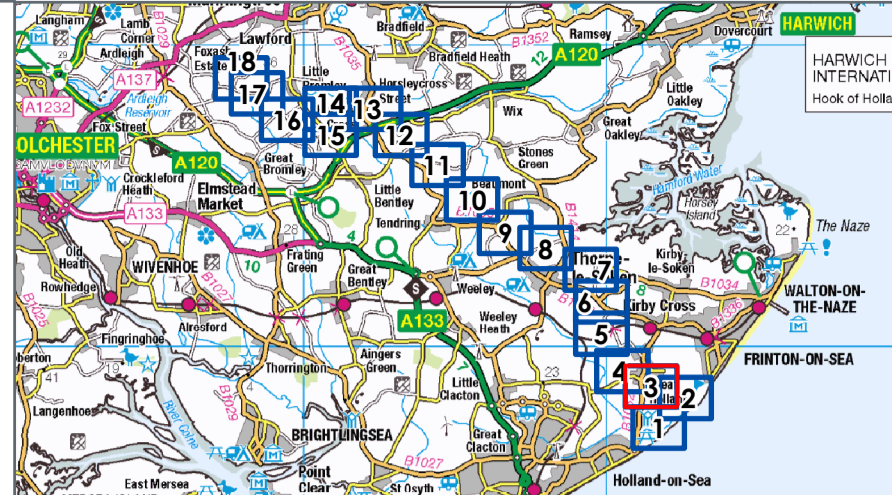
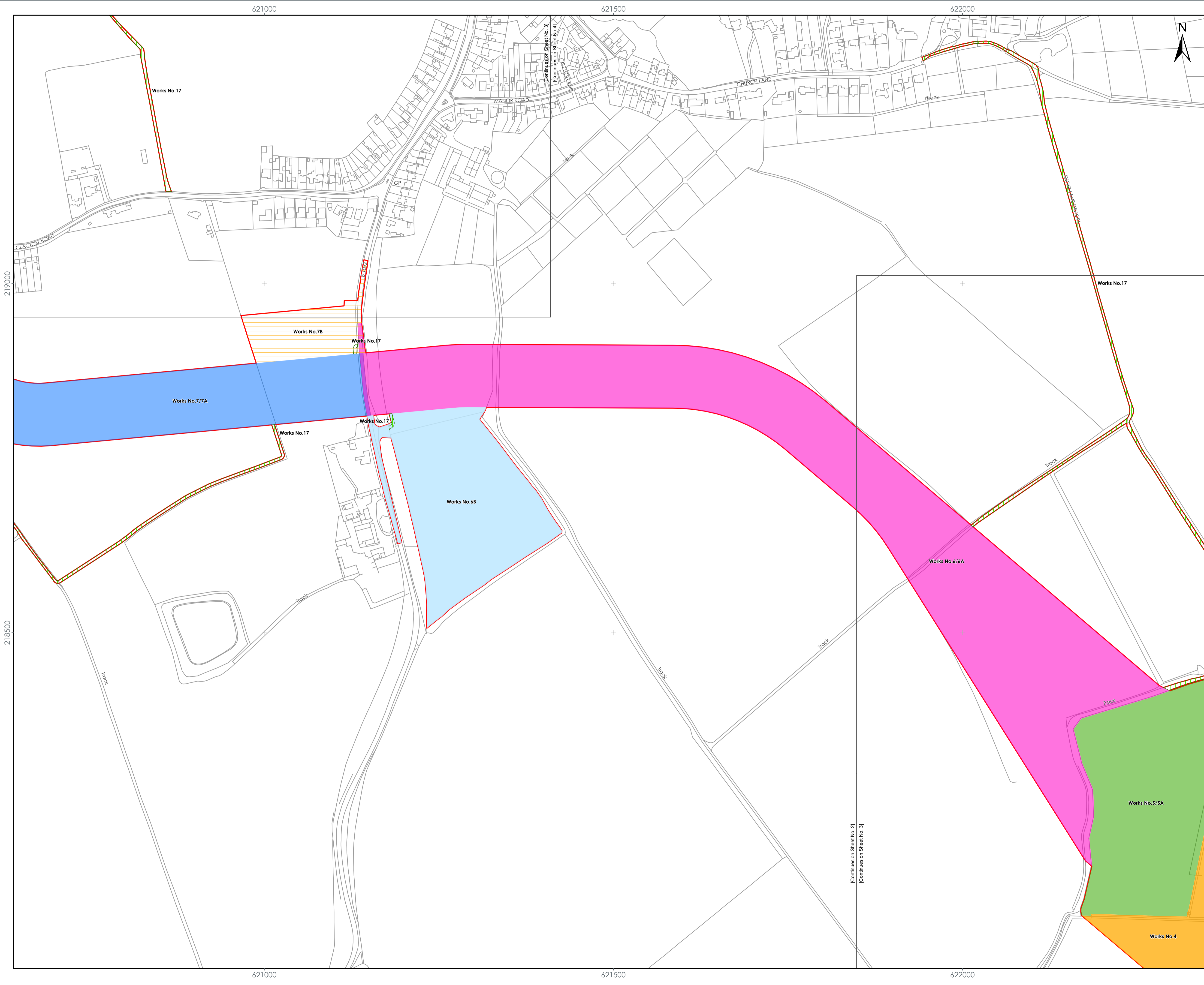
SCALE: 1:2,500 | PLOT SIZE: A1 | DATUM: OSGB 1936 | PROJECTION: BNG



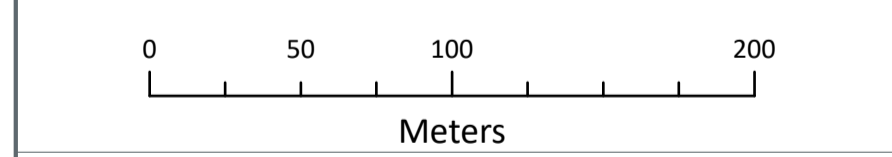
[Continues on Sheet No. 2]
 [Continues on Sheet No. 3]

[Continues on Sheet No. 1]
 [Continues on Sheet No. 2]





- LEGEND**
- Order Limits
 - Works No.4 - Export cable corridor
 - Works No.5/5A - Landfall compound & export cable corridor
 - Works No.6/6A - Export cable corridor
 - Works No.6B - TCC east of Clacton Road (including TCC accesses)
 - Works No.7/7A - Export cable corridor
 - Works No.7B - TCC west of Clacton Road (including accesses)
 - Works No.17 - Operational accesses connecting the public highways



Data Source:
 Contains UKHO Law of the Sea data © Crown copyright and database right
 Ordnance Survey data. All rights reserved. License number 0100031673.
 Contains OS data © Crown Copyright and database right 2020
 Contains data from OS Zoomstack

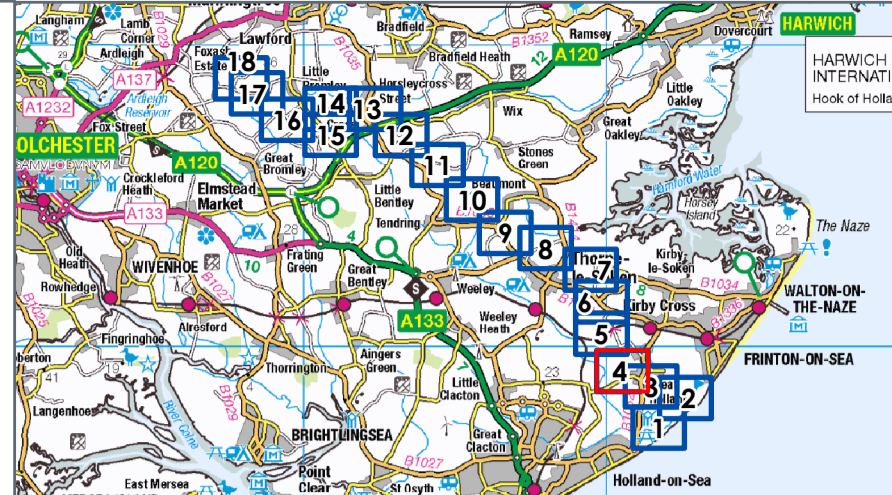
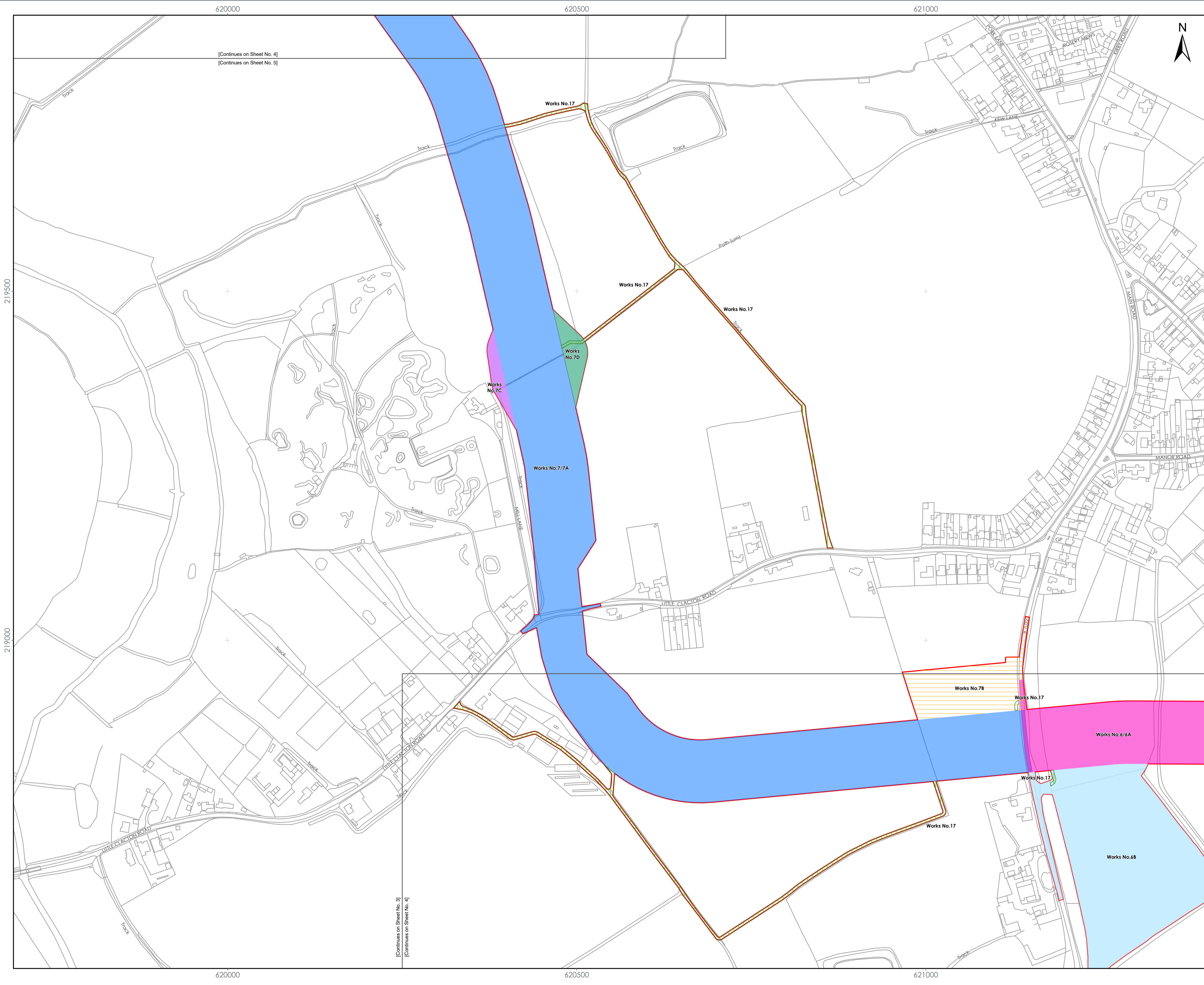
PROJECT TITLE:
FIVE ESTUARIES OFFSHORE WINDFARM

DRAWING TITLE:
2.5 Works Plans - Onshore

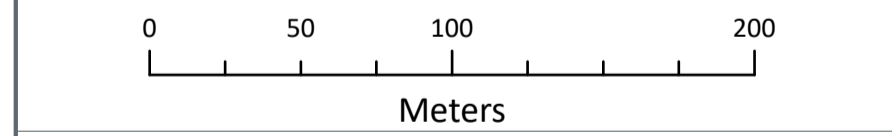
VER	DATE	REMARKS	Drawn	Checked
A	18/03/2024	For Issue	JB	JE

DRAWING NUMBER: **005023874-01**
 APFP Regulation: 5(2)(i)
 Sheet No: 3 of 20
 SCALE: 1:2,500 PLOT SIZE: A1 DATUM: OSGB 1936 PROJECTION: BNG





- LEGEND**
- Order Limits
 - Works No. 6/6A - Export cable corridor
 - Works No. 6B - TCC east of Clacton Road (including TCC accesses)
 - Works No. 7/7A - Export cable corridor
 - Works No. 7B - TCC west of Clacton Road (including accesses)
 - Works No. 7C - Off route haul road
 - Works No. 7D - Off route haul road
 - Works No. 17 - Operational accesses connecting the public highways



Data Source:
Contains UKHO Law of the Sea data © Crown copyright and database right
Ordnance Survey data. All rights reserved. License number 0100031673.
Contains OS data © Crown Copyright and database right 2020
Contains data from OS Zoomstack.

PROJECT TITLE:
FIVE ESTUARIES OFFSHORE WINDFARM

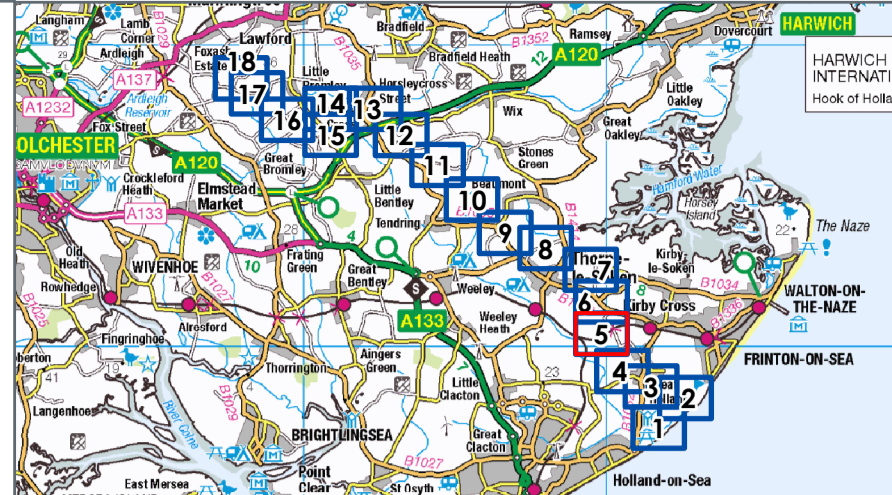
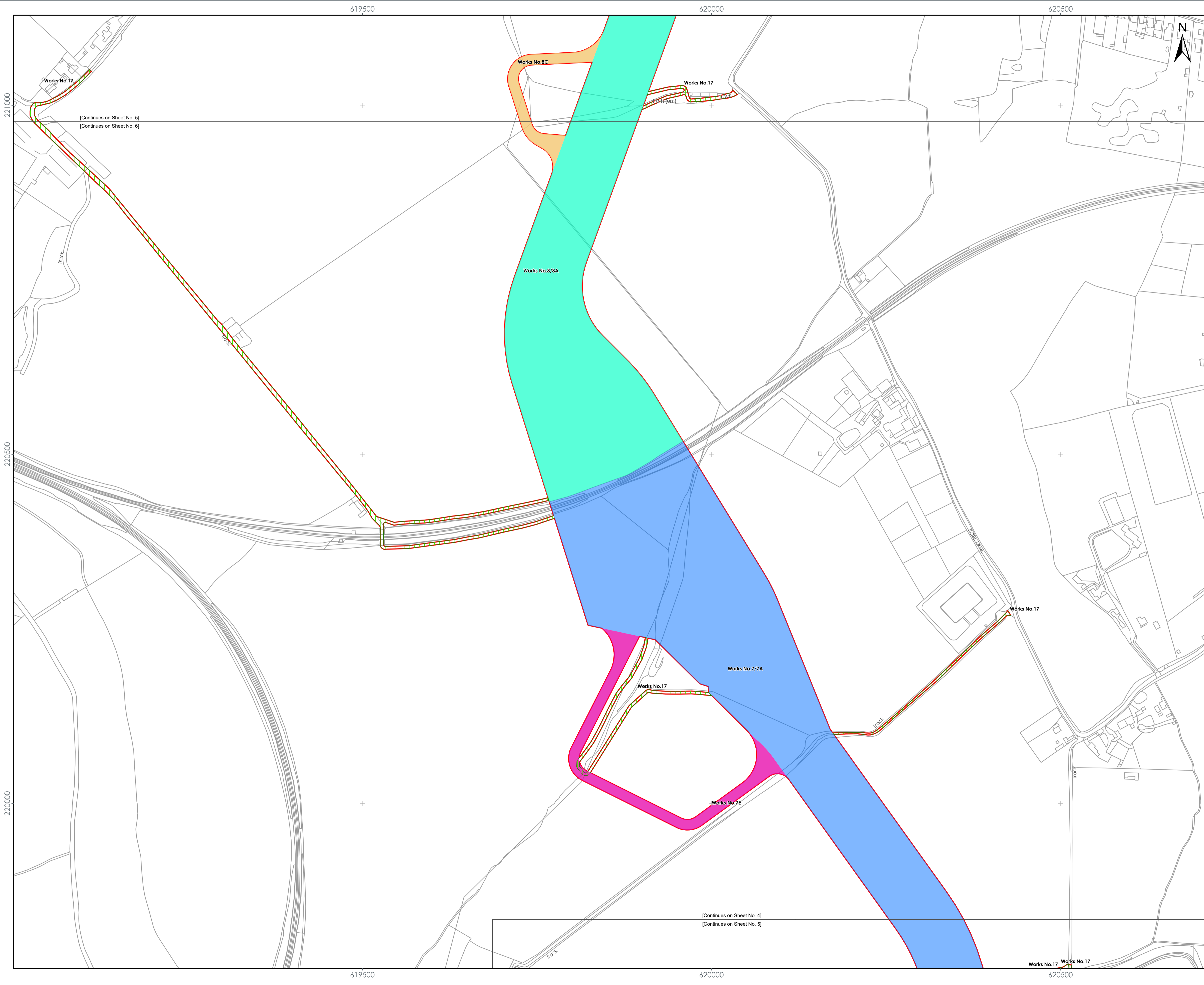
DRAWING TITLE:
**2.5
Works Plans - Onshore**

VER	DATE	REMARKS	Drawn	Checked
A	18/03/2024	For Issue	JB	JE

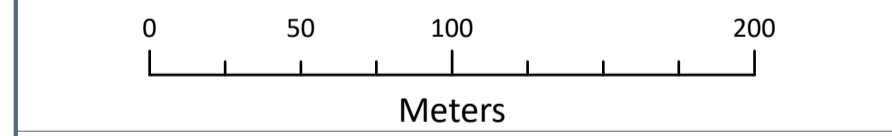
DRAWING NUMBER: 005023874-01
APFP Regulation: 5(2)(i)
Sheet No: 4 of 20

SCALE: 1:2,500 PLOT SIZE: A1 DATUM: OSGB 1936 PROJECTION: BNG





- LEGEND**
- Order Limits
 - Works No. 7/7A - Export cable corridor
 - Works No. 7E - Off route haul road
 - Works No. 8/8A - Export cable corridor
 - Works No. 8C - Off route haul road
 - Works No. 17 - Operational accesses connecting the public highways



Data Source:
 Contains UKHO Law of the Sea data © Crown copyright and database right
 Ordnance Survey data. All rights reserved. License number 0100031673.
 Contains OS data © Crown Copyright and database right 2020
 Contains data from OS Zoomstack

PROJECT TITLE:
FIVE ESTUARIES OFFSHORE WIND FARM

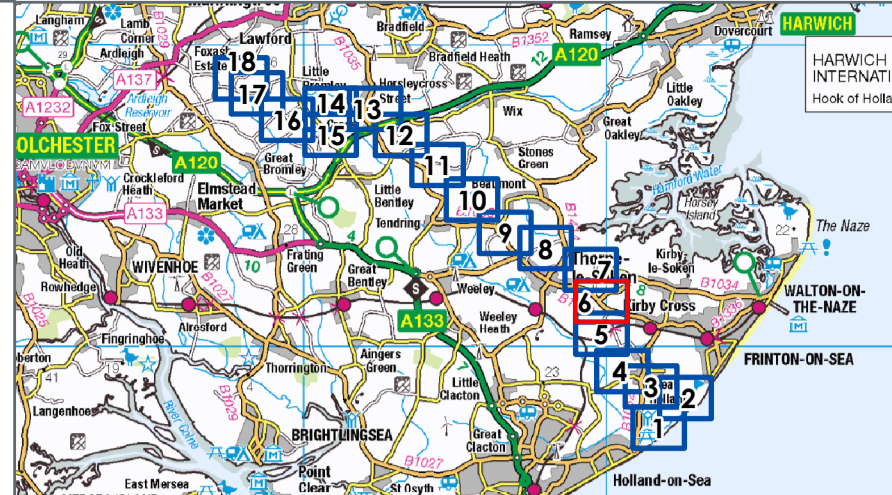
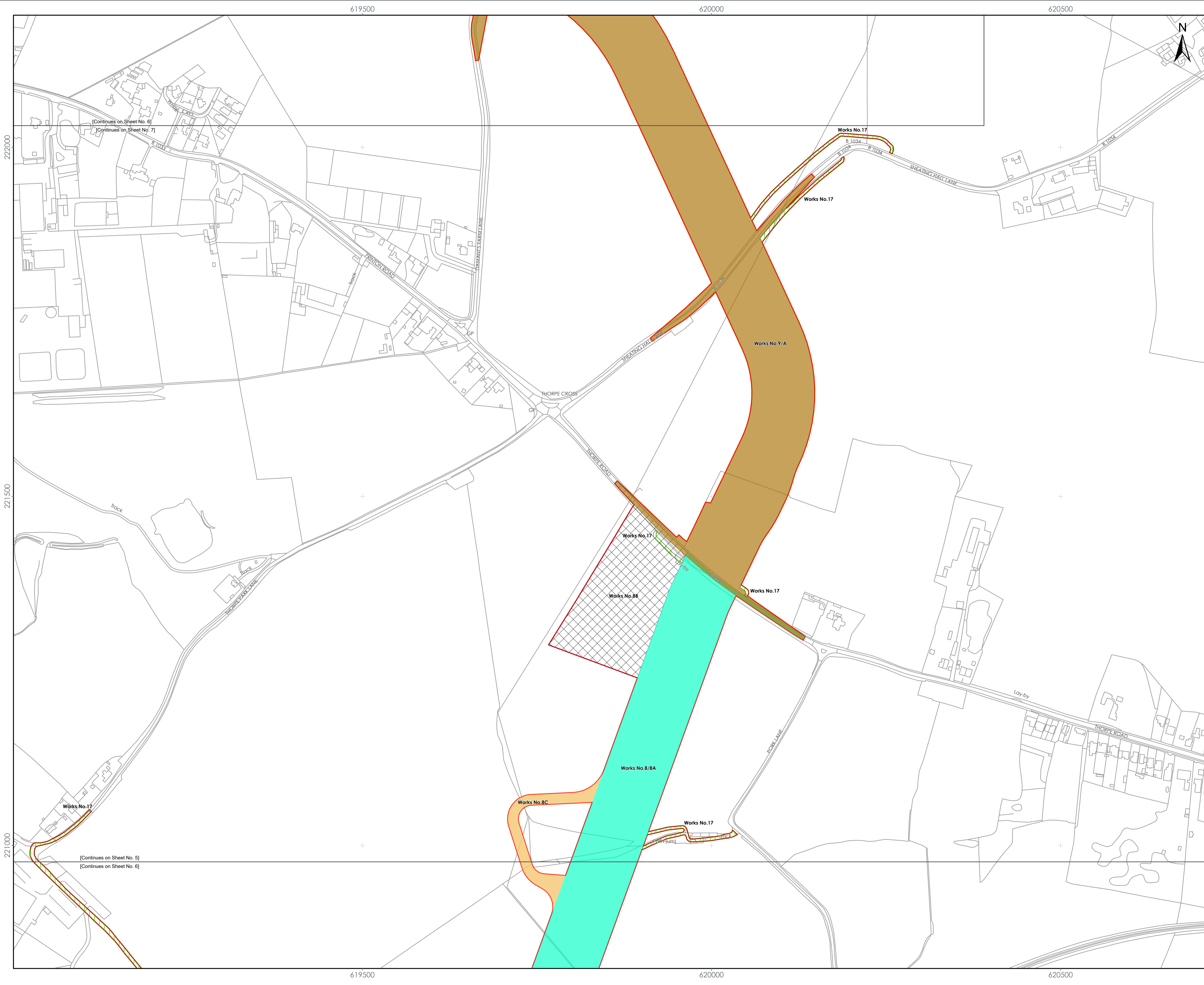
DRAWING TITLE:
2.5 Works Plans - Onshore

VER	DATE	REMARKS	Drawn	Checked
A	18/03/2024	For Issue	JB	JE

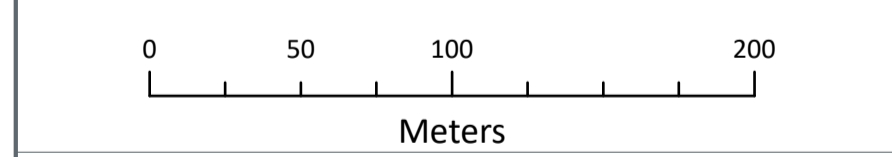
DRAWING NUMBER: **005023874-01**
 APFP Regulation: 5(2)(i)
 Sheet No: 5 of 20

SCALE: 1:2,500 | PLOT SIZE: A1 | DATUM: OSGB 1936 | PROJECTION: BNG





- LEGEND**
- Order Limits
 - Works No. 8/8A - Export cable corridor
 - Works No. 8B - TCC south of Thorpe Road (including accesses)
 - Works No. 8C - Off route haul road
 - Works No. 9/A - Export cable corridor
 - Works No. 17 - Operational accesses connecting the public highways



Data Source:
 Contains UKHO Law of the Sea data © Crown copyright and database right
 Ordnance Survey data. All rights reserved. License number 0100031673.
 Contains OS data © Crown Copyright and database right 2020
 Contains data from OS Zoomstack

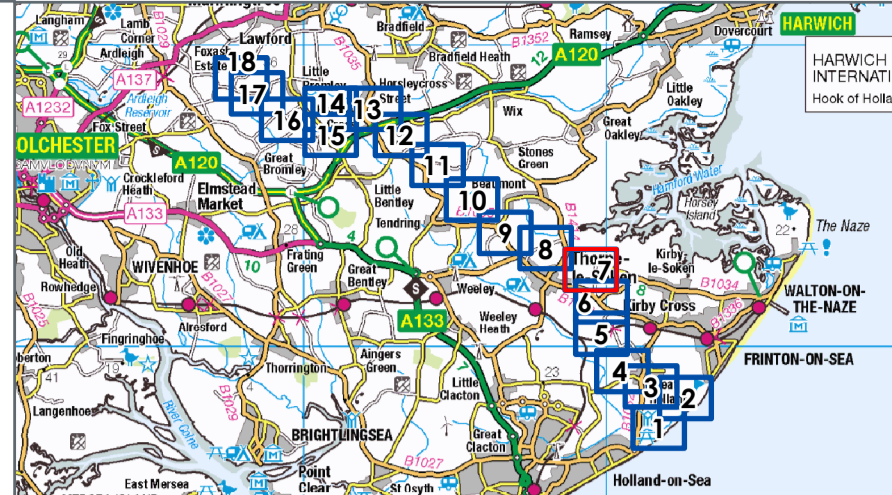
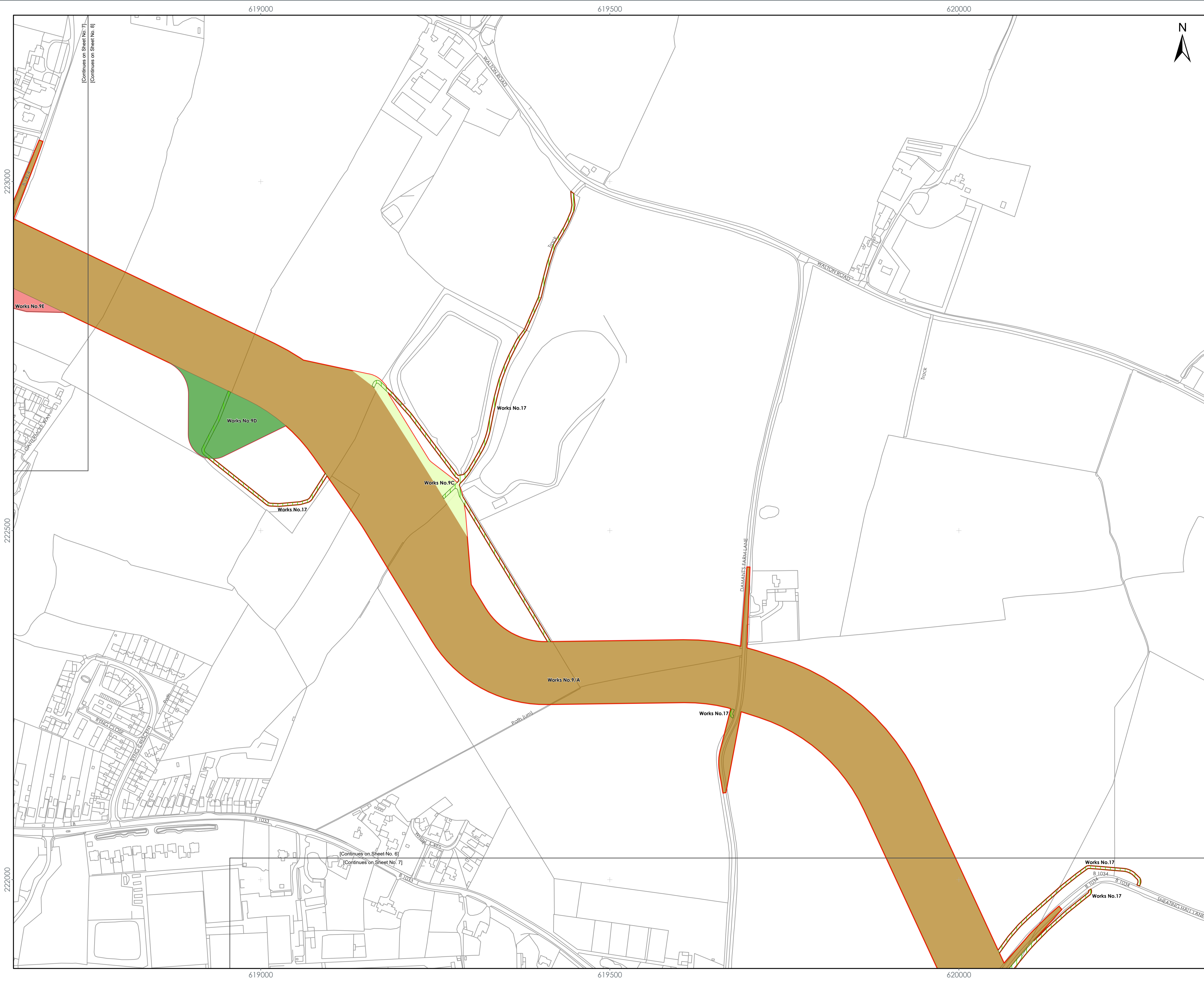
PROJECT TITLE:
 FIVE ESTUARIES OFFSHORE WIND FARM

DRAWING TITLE:
 2.5
 Works Plans - Onshore

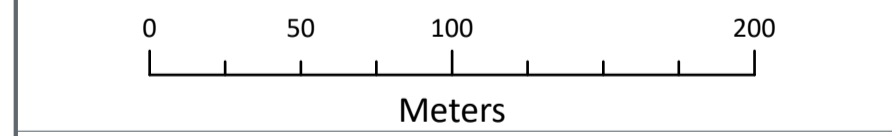
VER	DATE	REMARKS	Drawn	Checked
A	18/03/2024	For Issue	JB	JE

DRAWING NUMBER: 005023874-01
 APFP Regulation: 5(2)(i)
 Sheet No: 6 of 20
 SCALE: 1:2,500 PLOT SIZE: A1 DATUM: OSGB 1936 PROJECTION: BNG





- LEGEND**
- Order Limits
 - Works No. 9/A - Export cable corridor
 - Works No. 9C - Off route haul road
 - Works No. 9D - Off route haul road
 - Works No. 9E - Off route haul road
 - Works No. 17 - Operational accesses connecting the public highways



Data Source:
 Contains UKHO Law of the Sea data © Crown copyright and database right
 Contains Ordnance Survey data. All rights reserved. License number 0100031673.
 Contains OS data © Crown Copyright and database right 2020
 Contains data from OS Zoomstack

PROJECT TITLE:
FIVE ESTUARIES OFFSHORE WINDFARM

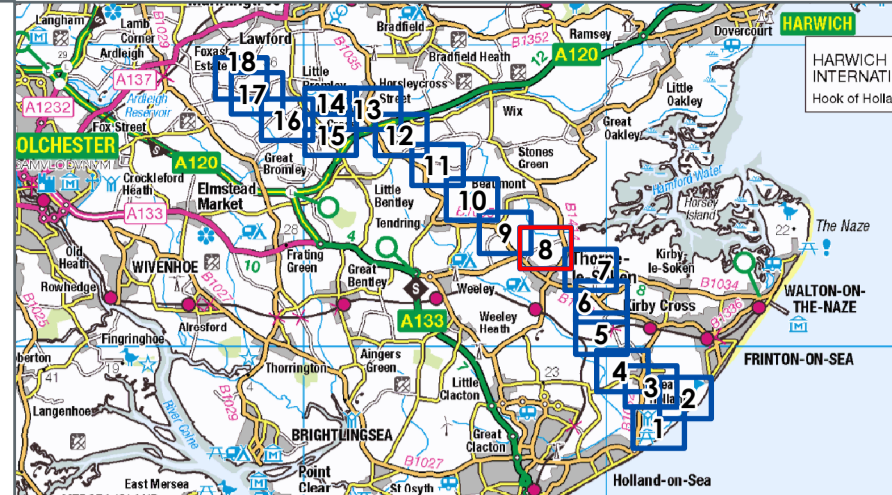
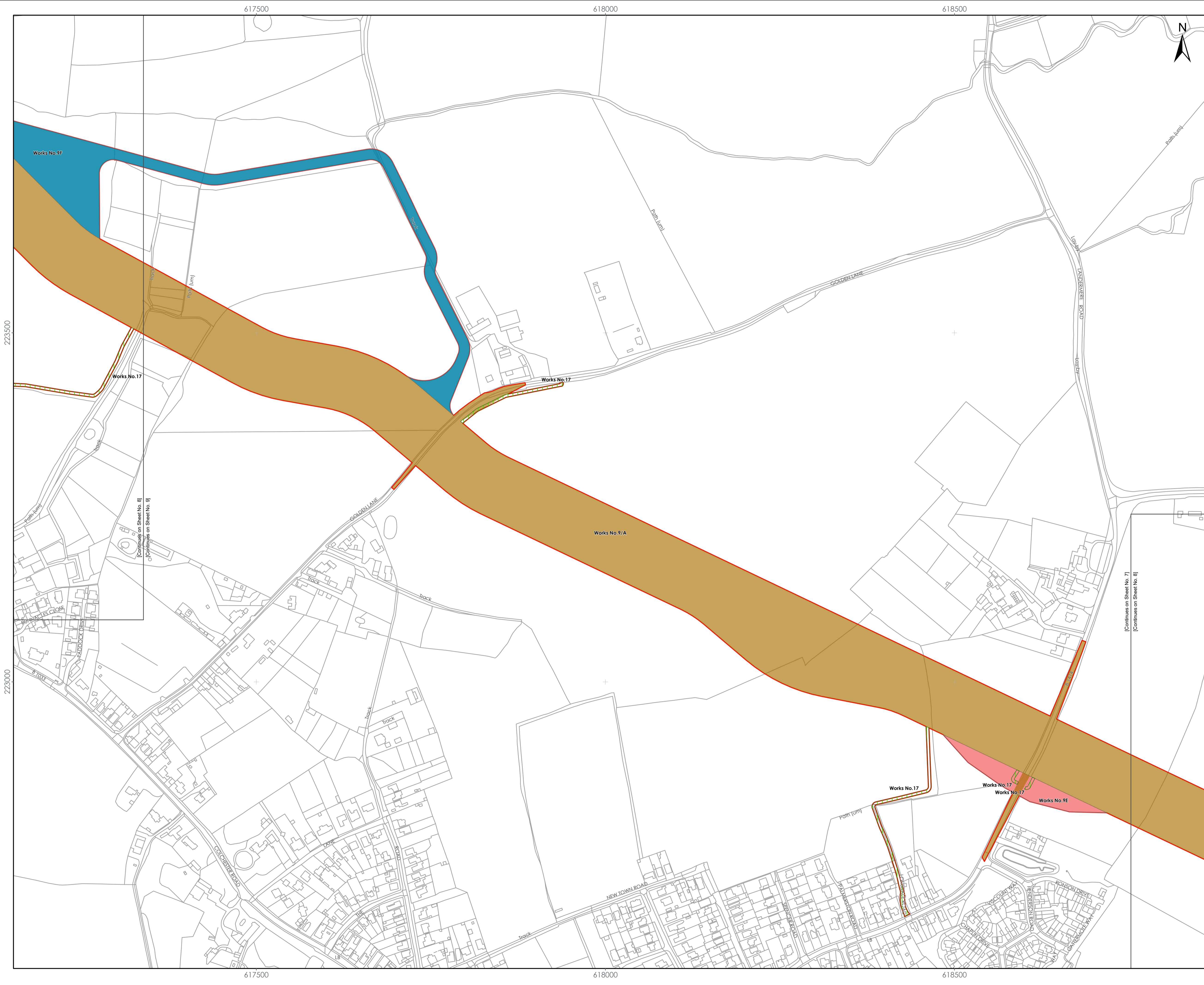
DRAWING TITLE:
2.5 Works Plans - Onshore

VER	DATE	REMARKS	Drawn	Checked
A	18/03/2024	For Issue	JB	JE

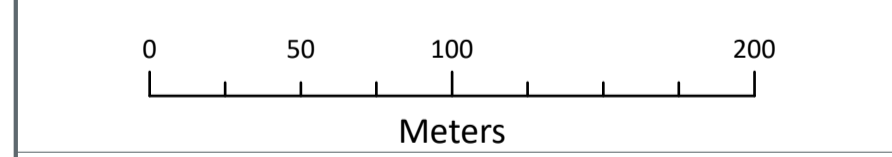
DRAWING NUMBER: **005023874-01**
 APPF Regulation: 5(2)(i)
 Sheet No: 7 of 20

SCALE: 1:2,500 PLOT SIZE: A1 DATUM: OSGB 1936 PROJECTION: BNG





- LEGEND**
- Order Limits
 - Works No. 9/A - Export cable corridor
 - Works No. 9E - Off route haul road
 - Works No. 9F - Off route haul road
 - Works No. 17 - Operational accesses connecting the public highways



Data Source:
 Contains UKHO Law of the Sea data © Crown copyright and database right
 Ordnance Survey data. All rights reserved. License number 0100031673.
 Contains OS data © Crown Copyright and database right 2020
 Contains data from OS Zoomstack.

PROJECT TITLE:
 FIVE ESTUARIES OFFSHORE WINDFARM

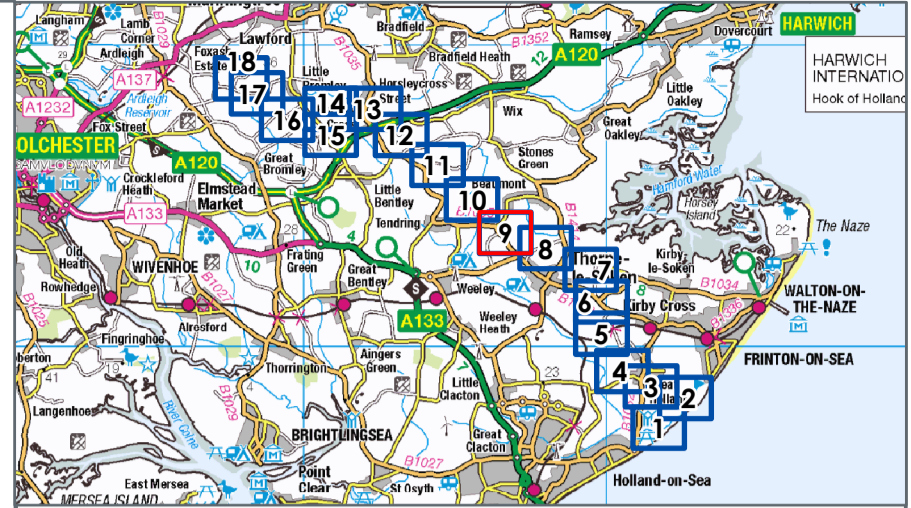
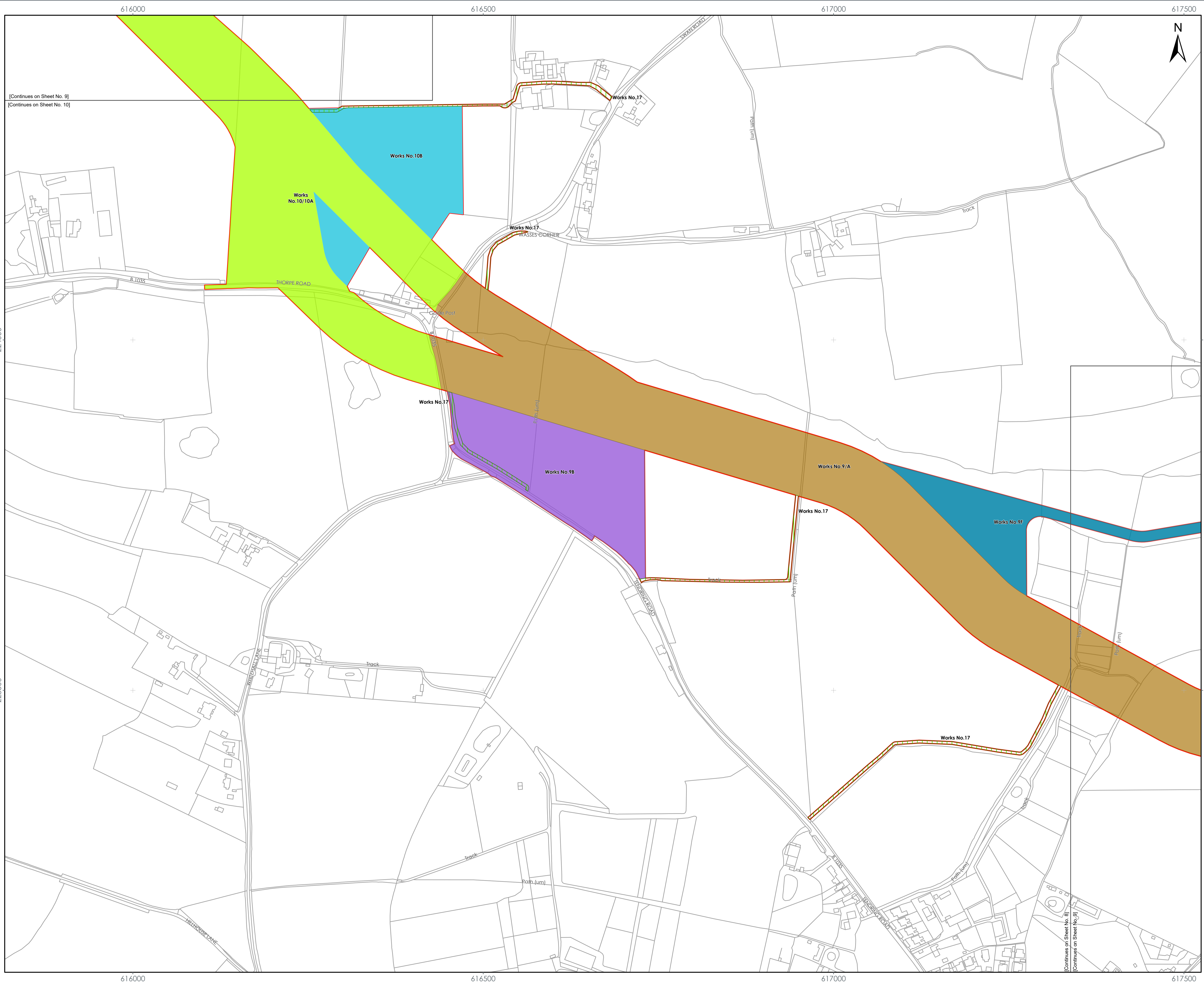
DRAWING TITLE:
 2.5
 Works Plans - Onshore

VER	DATE	REMARKS	Drawn	Checked
A	18/03/2024	For Issue	JB	JE

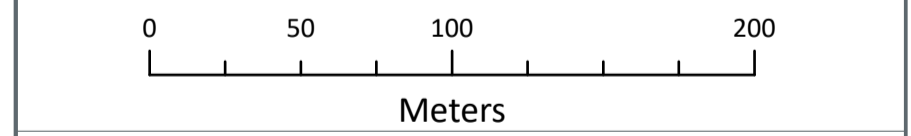
DRAWING NUMBER: 005023874-01
 APFP Regulation: 5(2)(i)
 Sheet No: 8 of 20

SCALE: 1:2,500 PLOT SIZE: A1 DATUM: OSGB 1936 PROJECTION: BNG





- LEGEND**
- Order Limits
 - Works No.9/A - Export cable corridor
 - Works No.9B - TCC north of Tendring Road (Including TCC accesses)
 - Works No.9F - Off route haul road
 - Works No.10/10A - Export cable corridor
 - Works No.10B - TCC north of Thorpe Road (including TCC accesses)
 - Works No.17 - Operational accesses connecting the public highways



Data Source:
 Contains UKHO Law of the Sea data © Crown copyright and database right
 Ordnance Survey data. All rights reserved. License number 0100031673.
 Contains OS data © Crown Copyright and database right 2020
 Contains data from OS Zoomstack

PROJECT TITLE:
 FIVE ESTUARIES OFFSHORE WINDFARM

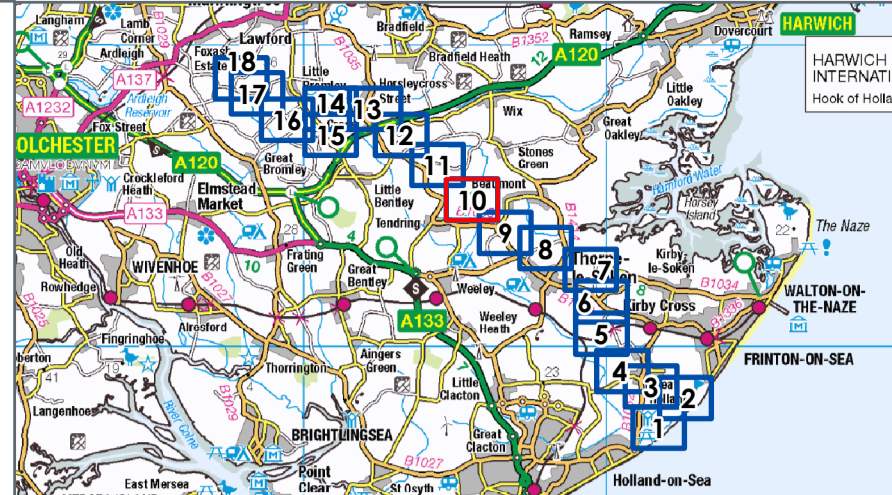
DRAWING TITLE:
 2.5
 Works Plans - Onshore

VER	DATE	REMARKS	Drawn	Checked
A	18/03/2024	For Issue	JB	JE

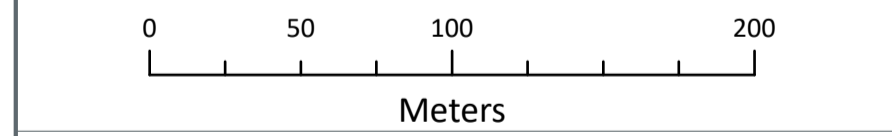
DRAWING NUMBER: 005023874-01
 APFP Regulation: 5(2)(i)

Sheet No: 9 of 20
 SCALE: 1:2,500 PLOT SIZE: A1 DATUM: OSGB 1936 PROJECTION: BNG





- LEGEND**
- Order Limits
 - Works No.10/10A - Export cable corridor
 - Works No.10B - TCC north of Thorpe Road (including TCC accesses)
 - Works No.10C - Off route haul road
 - Works No.11/11A - Export cable corridor
 - Works No.17 - Operational accesses connecting the public highways



Data Source:
 Contains UKHO Law of the Sea data © Crown copyright and database right
 Contains Ordnance Survey data. All rights reserved. License number 0100031673.
 Contains OS data © Crown Copyright and database right 2020
 Contains data from OS Zoomstack

PROJECT TITLE:
FIVE ESTUARIES OFFSHORE WINDFARM

DRAWING TITLE:
2.5 Works Plans - Onshore

VER	DATE	REMARKS	Drawn	Checked
A	18/03/2024	For Issue	JB	JE

DRAWING NUMBER: **005023874-01**
 APPF Regulation: 5(2)(i)
 Sheet No: 10 of 20

SCALE: 1:2,500 PLOT SIZE: A1 DATUM: OSGB 1936 PROJECTION: BNG



[Continues on Sheet No. 10]
 [Continues on Sheet No. 11]

[Continues on Sheet No. 9]
 [Continues on Sheet No. 10]

Works No.17

Works No.10B

Works No.11/11A

Works No.17

Works No.10C

Works No.17

Works No.10/10A

225500

225000

224500

225500

225000

224500

615000

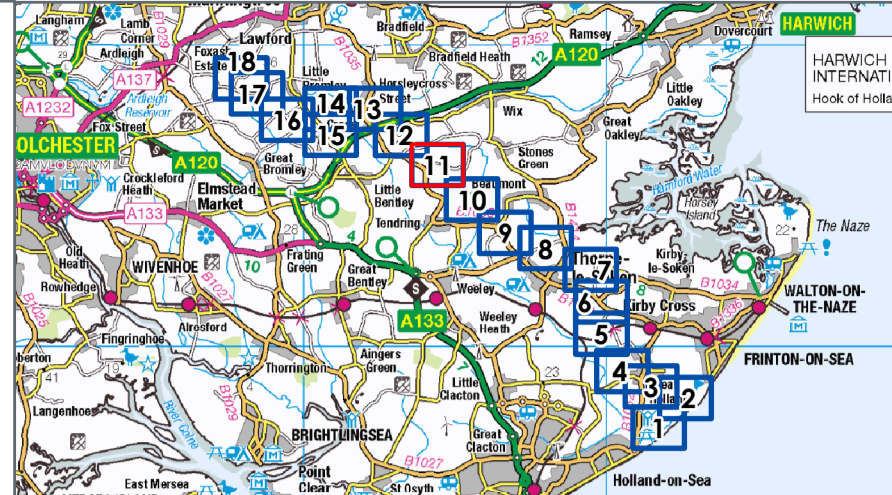
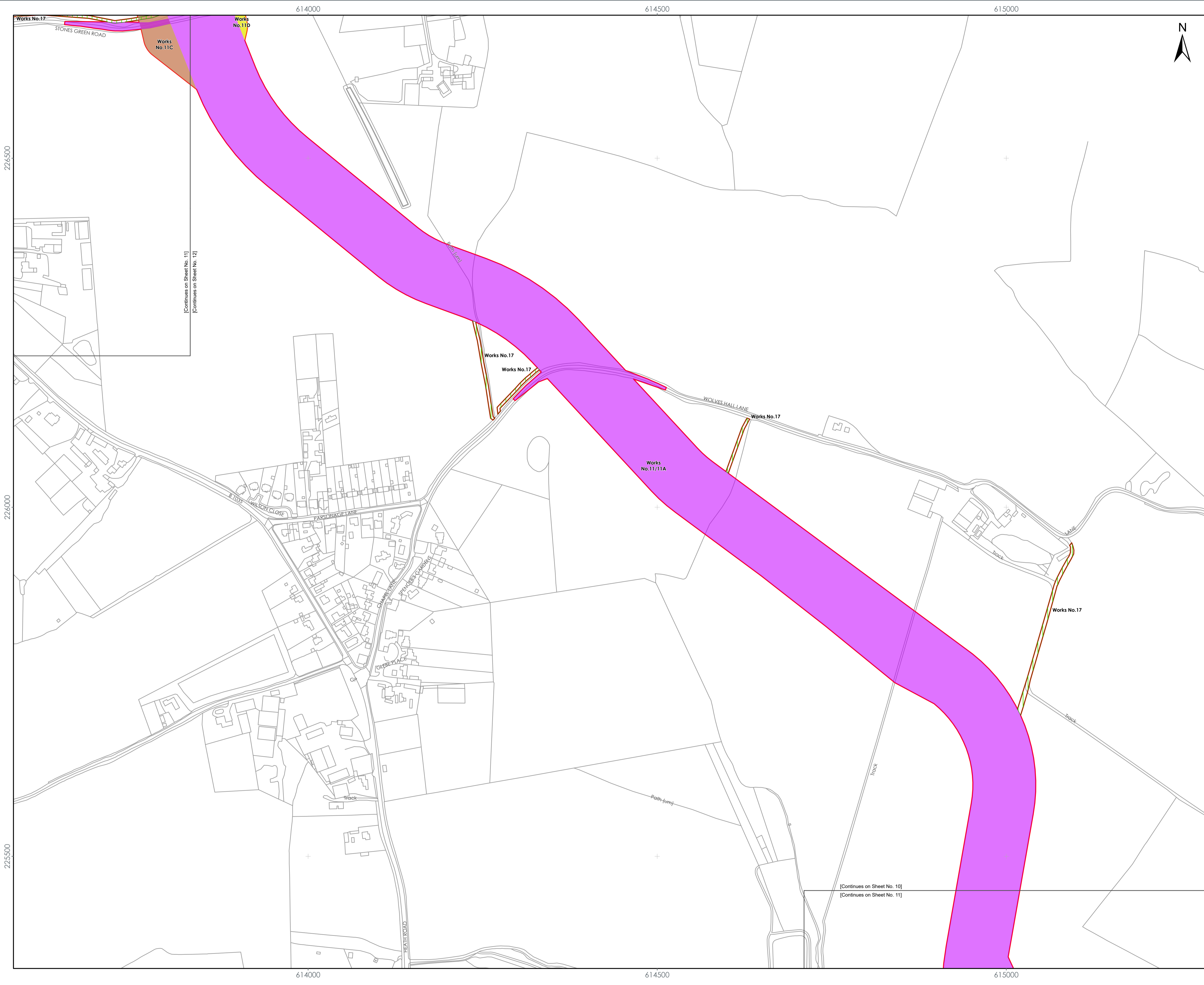
615500

616000

615000

615500

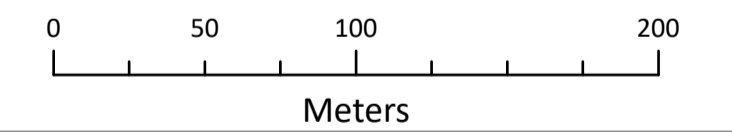
616000



- LEGEND**
- Order Limits
 - Works No.11/11A - Export cable corridor
 - Works No.11C - Off route haul road
 - Works No.11D - Off route haul road
 - Works No.17 - Operational accesses connecting the public highways

[Continues on Sheet No. 11]
[Continues on Sheet No. 12]

[Continues on Sheet No. 10]
[Continues on Sheet No. 11]



Data Source:
Contains UKHO Law of the Sea data © Crown copyright and database right
Contains Ordnance Survey data. All rights reserved. License number 0100031673.
Contains OS data © Crown Copyright and database right 2020
Contains data from OS Zoomstack

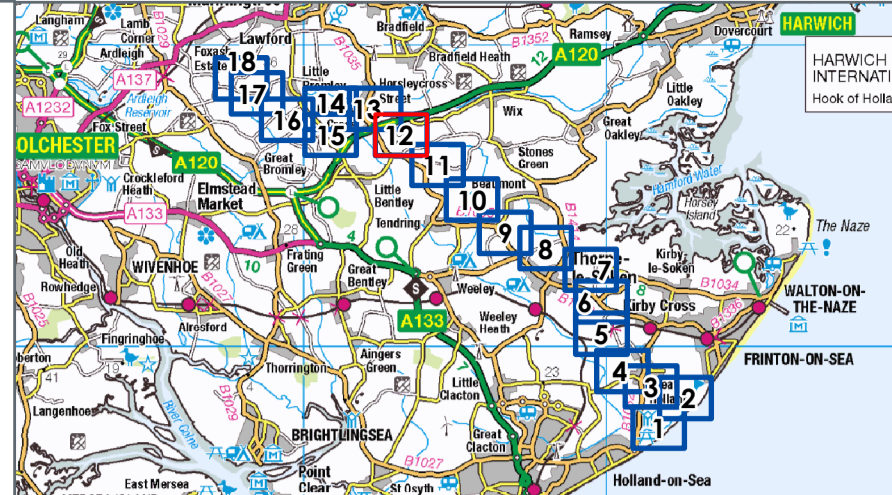
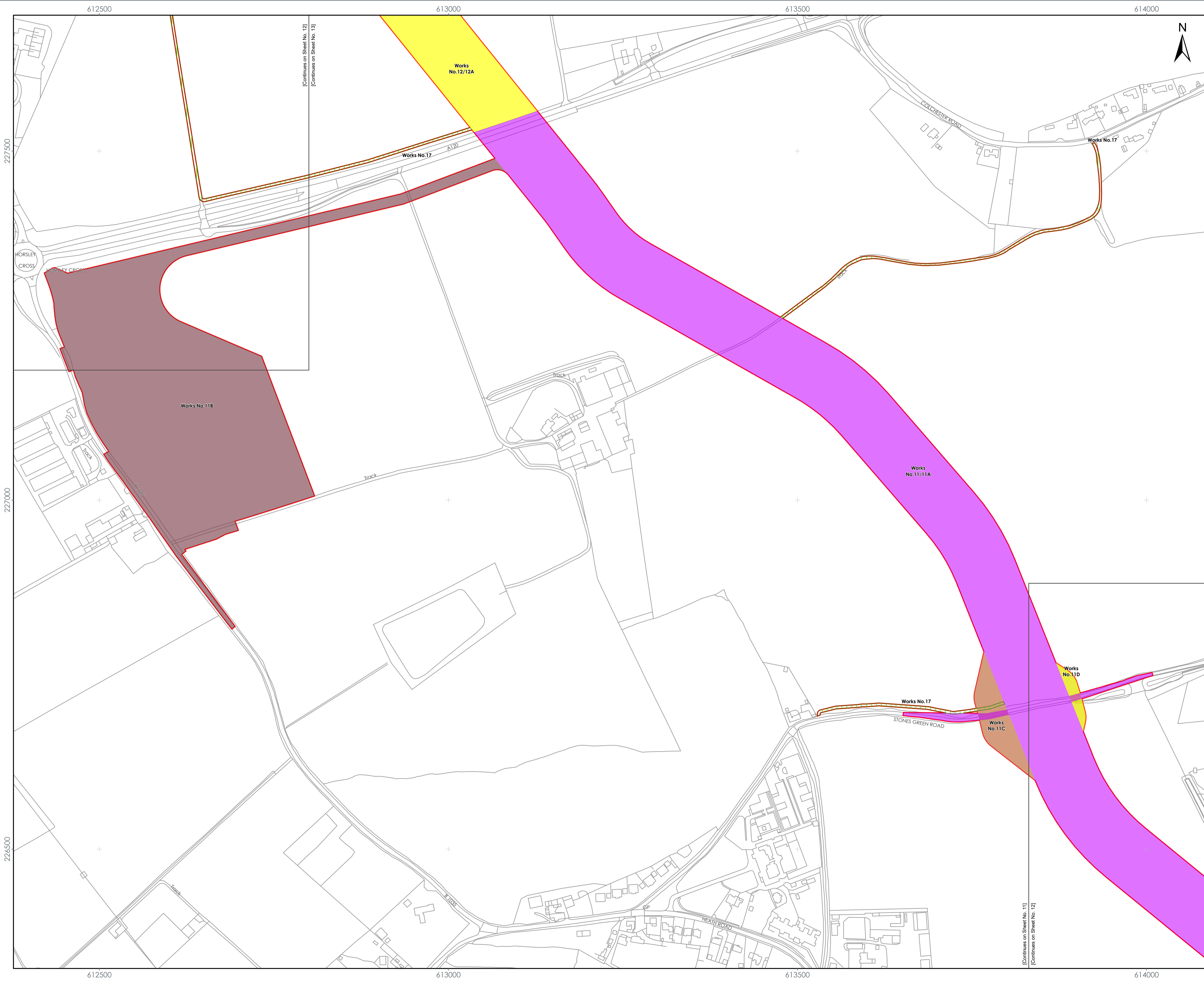
PROJECT TITLE:
FIVE ESTUARIES OFFSHORE WINDFARM

DRAWING TITLE:
2.5
Works Plans - Onshore

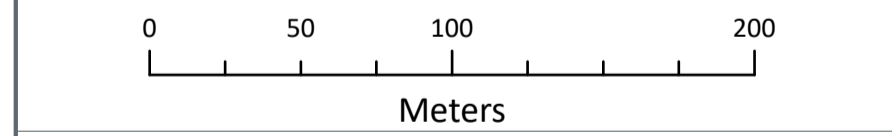
VER	DATE	REMARKS	Drawn	Checked
A	18/03/2024	For Issue	JB	JE

DRAWING NUMBER: 005023874-01
APFP Regulation: 5(2)(i)
Sheet No: 11 of 20
SCALE: 1:2,500 PLOT SIZE: A1 DATUM: OSGB 1936 PROJECTION: BNG





- LEGEND**
- Order Limits
 - Works No.11/11A - Export cable corridor
 - Works No.11B - TCC south of A120 (including TCC accesses)
 - Works No.11C - Off route haul road
 - Works No.11D - Off route haul road
 - Works No.12/12A - Export cable corridor
 - Works No.17 - Operational accesses connecting the public highways



Data Source:
 Contains UKHO Law of the Sea data © Crown copyright and database right
 Contains Ordnance Survey data. All rights reserved. License number 0100031673.
 Contains OS data © Crown Copyright and database right 2020
 Contains data from OS Zoomstack

PROJECT TITLE:
FIVE ESTUARIES OFFSHORE WINDFARM

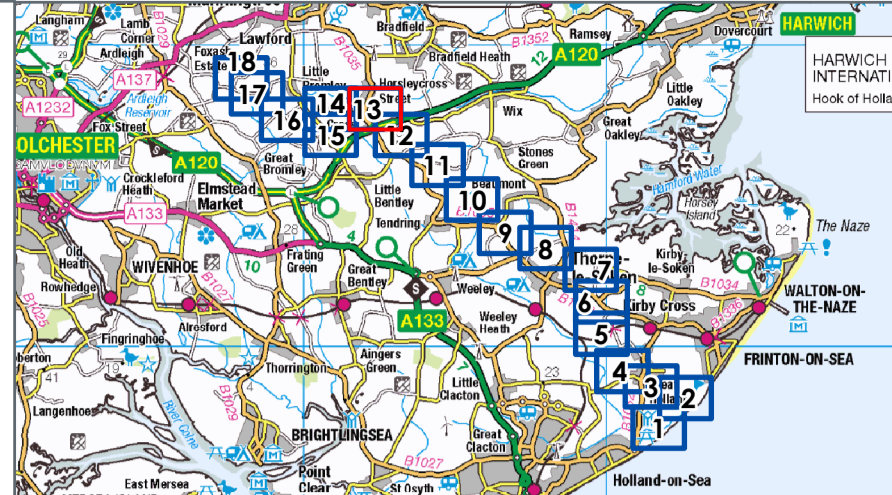
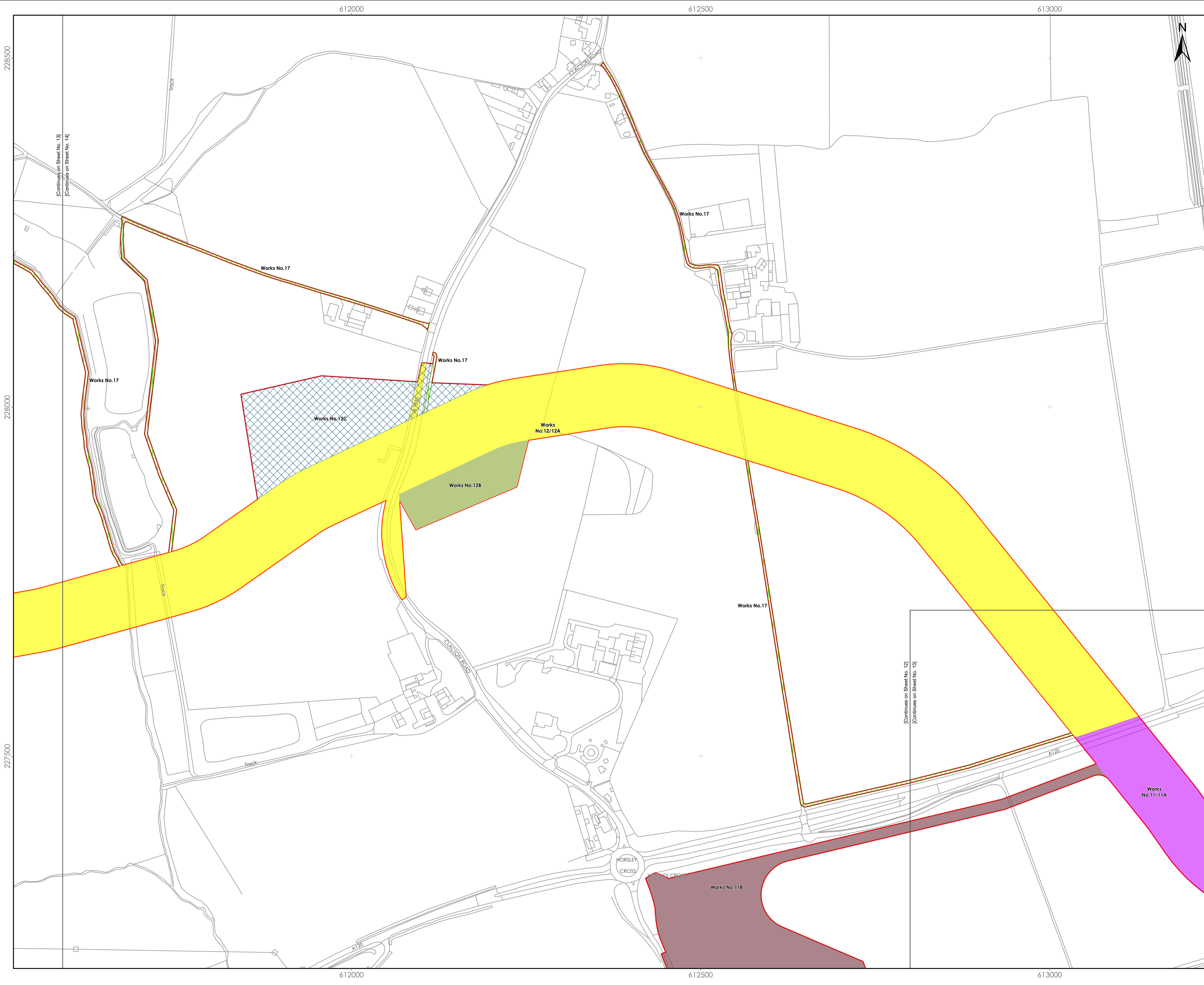
DRAWING TITLE:
2.5 Works Plans - Onshore

VER	DATE	REMARKS	Drawn	Checked
A	18/03/2024	For Issue	JB	JE

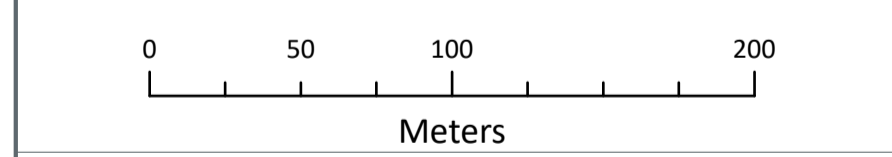
DRAWING NUMBER: **005023874-01**
 APFP Regulation: 5(2)(i)

Sheet No: 12 of 20
 SCALE: 1:2,500 PLOT SIZE: A1 DATUM: OSGB 1936 PROJECTION: BNG





- LEGEND**
- Order Limits
 - Works No.11/11A - Export cable corridor
 - Works No.11B - TCC south of A120 (including TCC accesses)
 - Works No.12/12A - Export cable corridor
 - Works No.12B - TCC east of Clacton Road (including TCC accesses)
 - Works No.12C - TCC west of Clacton road including off route haul road east of Clacton Road (including TCC accesses)
 - Works No.17 - Operational accesses connecting the public highways



Data Source:
 Contains UKHO Law of the Sea data © Crown copyright and database right
 Ordnance Survey data. All rights reserved. License number 0100031673.
 Contains OS data © Crown Copyright and database right 2020
 Contains data from OS Zoomstack

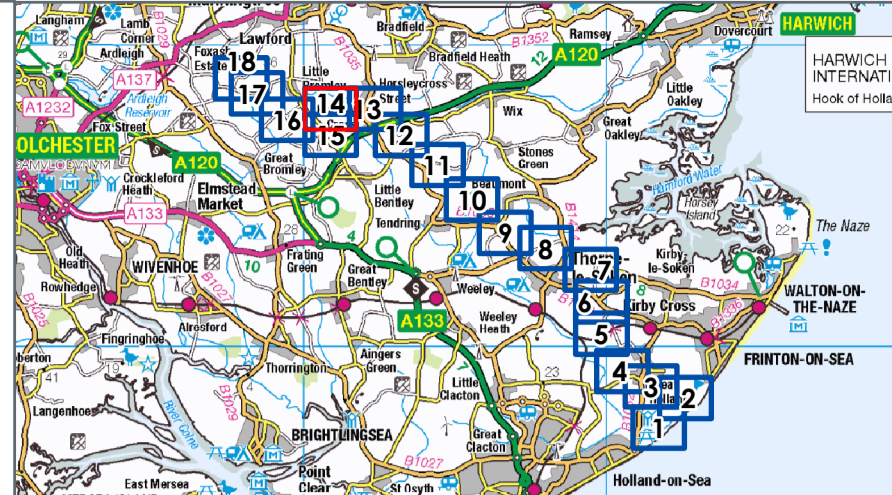
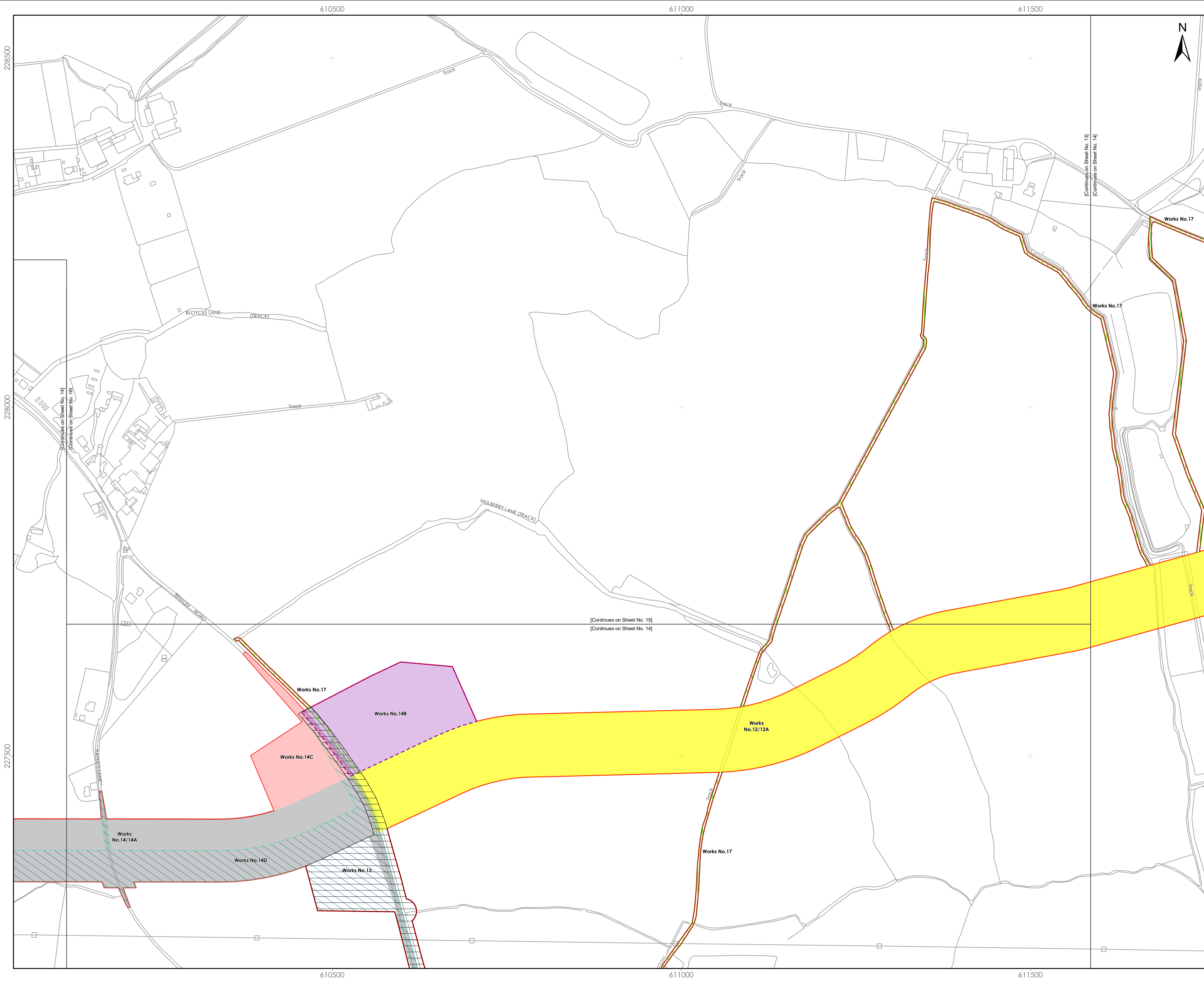
PROJECT TITLE:
FIVE ESTUARIES OFFSHORE WINDFARM

DRAWING TITLE:
2.5 Works Plans - Onshore

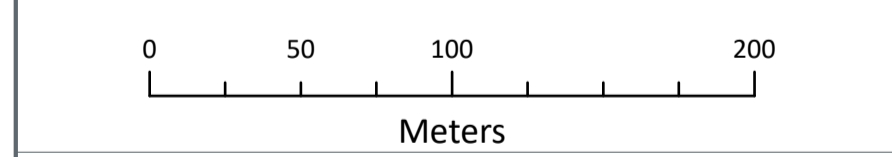
VER	DATE	REMARKS	Drawn	Checked
A	18/03/2024	For Issue	JB	JE

DRAWING NUMBER: **005023874-01**
 APFP Regulation: 5(2)(i)
 Sheet No: 13 of 20
 SCALE: 1:2,500 PLOT SIZE: A1 DATUM: OSGB 1936 PROJECTION: BNG





- LEGEND**
- Order Limits
 - Works No.12/12A - Export cable corridor
 - Works No.13 - Road widening / improvements to Bentley Road
 - Works No.14/14A - Export cable corridor
 - Works No.14B - TCC east of Bentley Road (including TCC accesses)
 - Works No.14C - TCC located west of Bentley Road (including TCC accesses)
 - Works No.14D - Southern TCC located west of Bentley Road including off route haul road to substation
 - Works No.17 - Operational accesses connecting the public highways



Data Source:
 Contains UKHO Law of the Sea data © Crown copyright and database right
 Contains Ordnance Survey data. All rights reserved. License number 0100031673.
 Contains OS data © Crown Copyright and database right 2020
 Contains data from OS Zoomstack

PROJECT TITLE:
FIVE ESTUARIES OFFSHORE WINDFARM

DRAWING TITLE:
2.5 Works Plans - Onshore

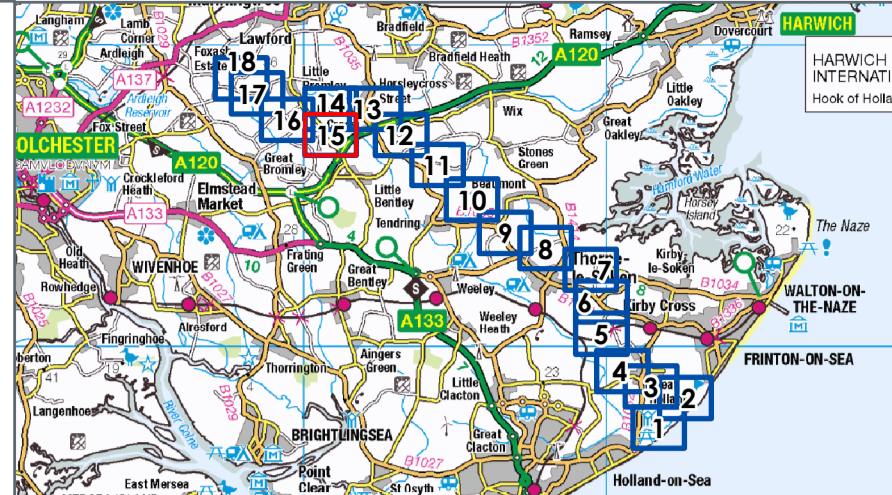
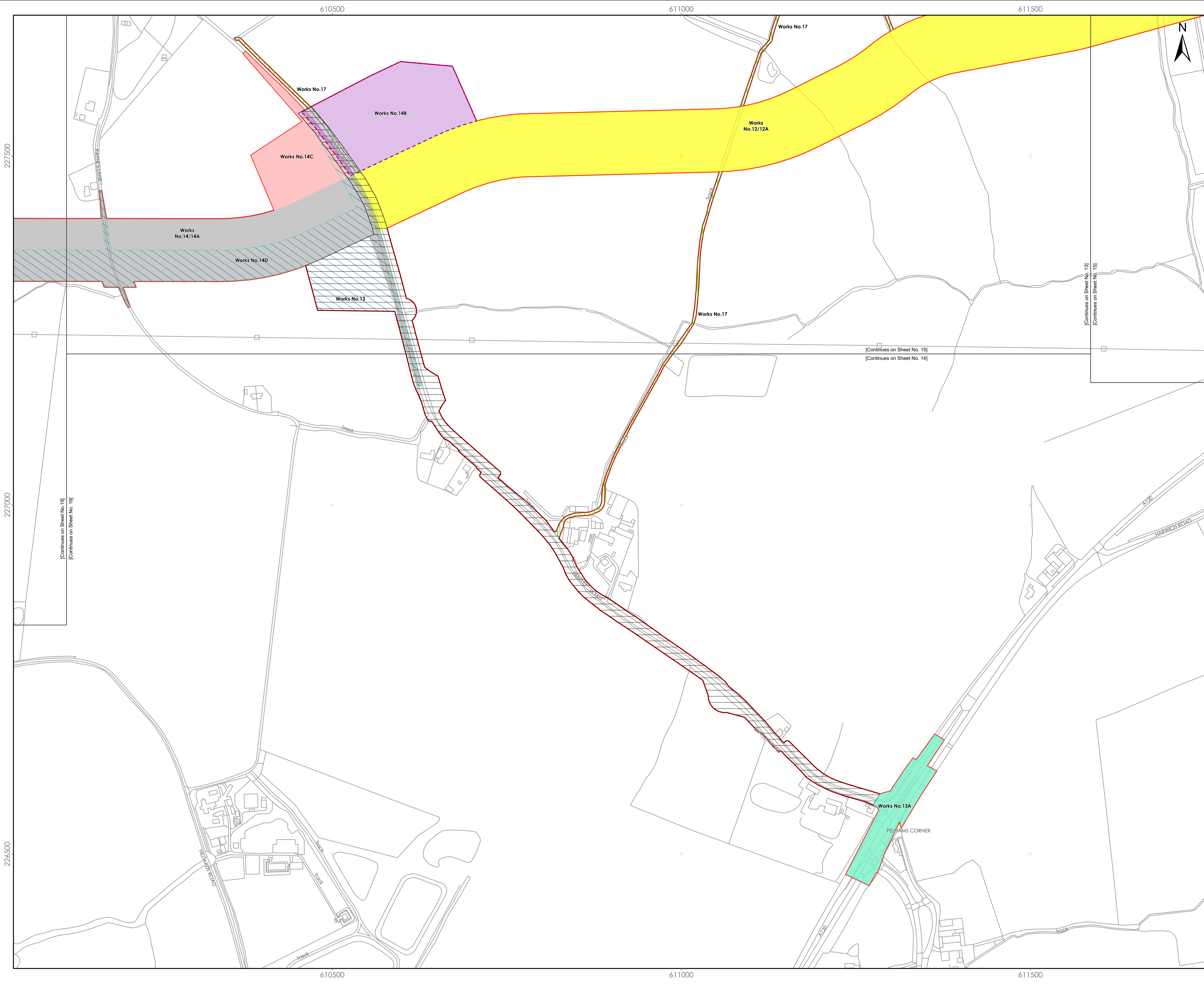
VER	DATE	REMARKS	Drawn	Checked
A	18/03/2024	For Issue	JB	JE

DRAWING NUMBER: **005023874-01**

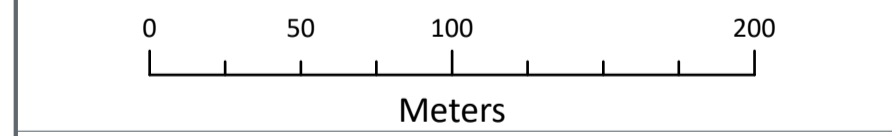
APFP Regulation: 5(2)(i)
 Sheet No: 14 of 20

SCALE: 1:2,500 | PLOT SIZE: A1 | DATUM: OSGB 1936 | PROJECTION: BNG





- LEGEND**
- Order Limits
 - Works No.12/12A - Export cable corridor
 - Works No.13 - Road widening / improvements to Bentley Road
 - No.13A - Improvements to the A120/Bentley Road junction
 - Works No.14/14A - Export cable corridor
 - Works No.14B - TCC east of Bentley Road (including TCC accesses)
 - Works No.14C - TCC located west of Bentley Road (including TCC accesses)
 - Works No.14D - Southern TCC located west of Bentley Road including off route haul road to substation
 - Works No.17 - Operational accesses connecting the public highways



Data Source:
 Contains UKHO Law of the Sea data © Crown copyright and database right
 Contains UKHO Ordnance Survey data. All rights reserved. License number 0100031673.
 Contains OS data © Crown Copyright and database right 2020
 Contains data from OS Zoomstack

PROJECT TITLE:
 FIVE ESTUARIES OFFSHORE WINDFARM

DRAWING TITLE:
 2.5
 Works Plans - Onshore

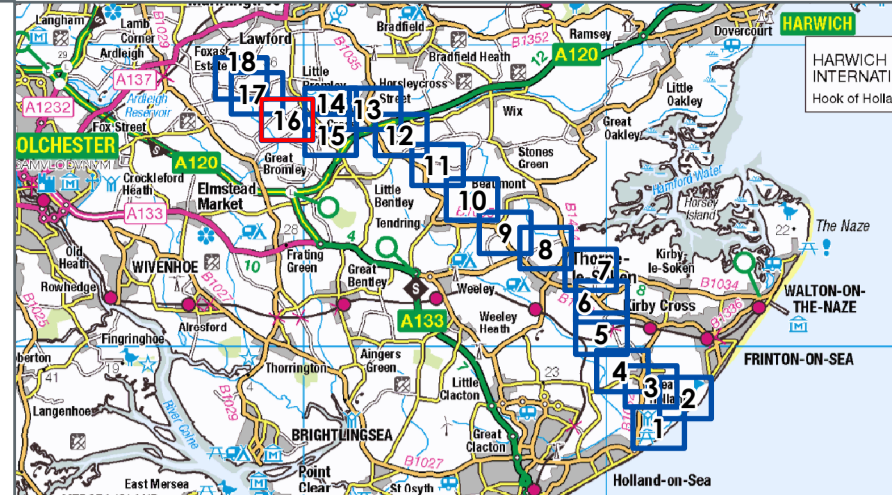
VER	DATE	REMARKS	Drawn	Checked
A	18/03/2024	For Issue	JB	JE

DRAWING NUMBER: 005023874-01

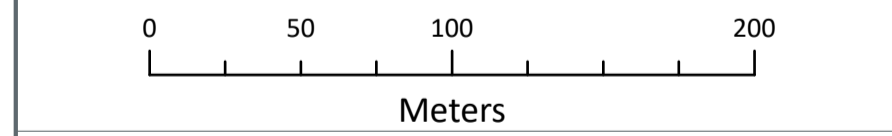
APFP Regulation: 5(2)(i)
 Sheet No: 15 of 20

SCALE: 1:2,500 PLOT SIZE: A1 DATUM: OSGB 1936 PROJECTION: BNG





- LEGEND**
- Order Limits
 - Works No.14/14A - Export cable corridor
 - Works No.14D - Southern TCC located west of Bentley Road including off route haul road to substation
 - Works No.17 - Operational accesses connecting the public highways



Data Source:
 Contains UKHO Law of the Sea data © Crown copyright and database right
 Contains Ordnance Survey data. All rights reserved. License number 0100031673.
 Contains OS data © Crown Copyright and database right 2020
 Contains data from OS Zoomstack

PROJECT TITLE:
 FIVE ESTUARIES OFFSHORE WINDFARM

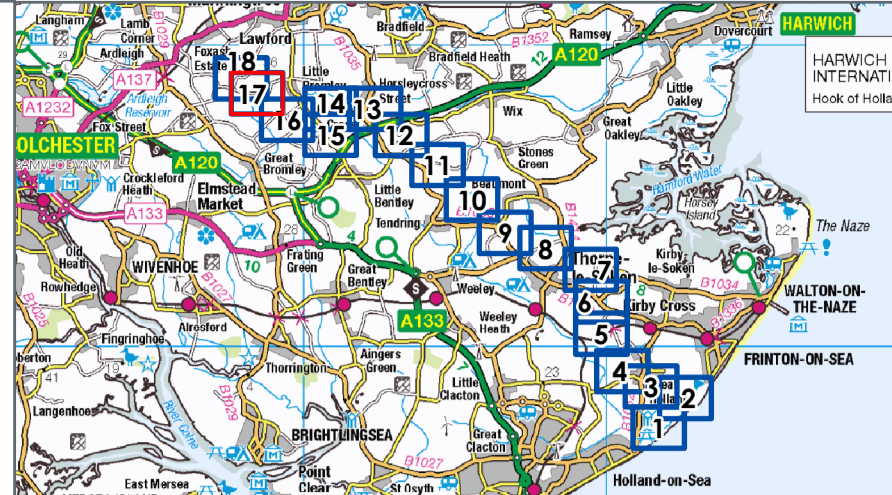
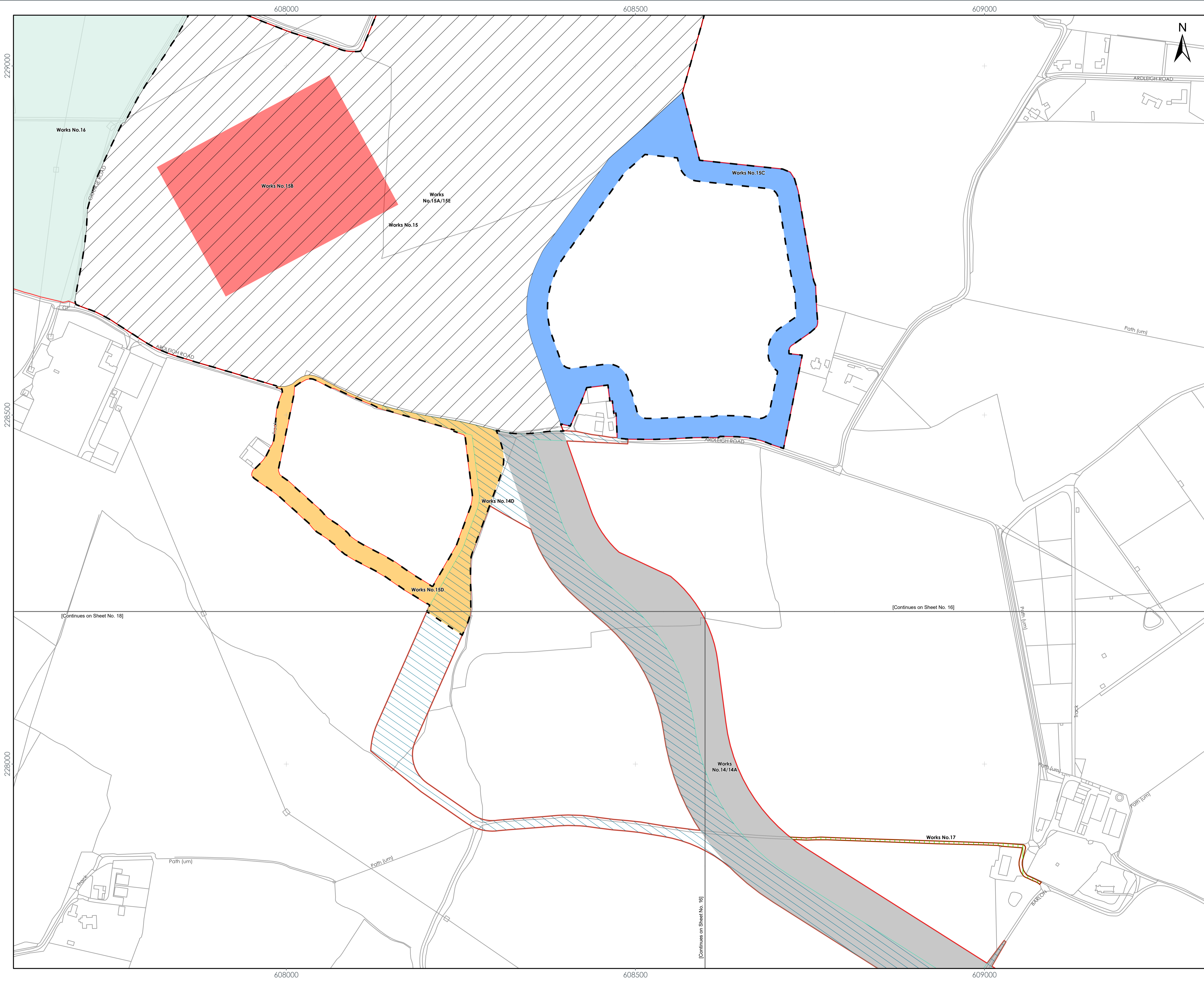
DRAWING TITLE:
 2.5
 Works Plans - Onshore

VER	DATE	REMARKS	Drawn	Checked
A	18/03/2024	For Issue	JB	JE

DRAWING NUMBER: 005023874-01
 APFP Regulation: 5(2)(i)
 Sheet No: 16 of 20

SCALE: 1:2,500 | PLOT SIZE: A1 | DATUM: OSGB 1936 | PROJECTION: BNG



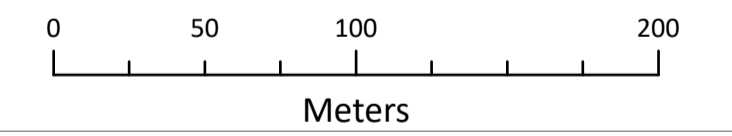


- LEGEND**
- Order Limits
 - Works No.14/14A - Export cable corridor
 - Works No.14D - Southern TCC located west of Bentley Road including off route haul road to substation
 - Works No.15 - Substation zone
 - Works No.15A//15E - Substation works zone
 - Works No.15B - Electrical substation
 - Works No.15C - Groundworks and planting
 - Works No.15D - Groundworks, drainage and planting
 - Works No.16 - National Grid EACN substation zone
 - Works No.17 - Operational accesses connecting the public highways

[Continues on Sheet No. 18]

[Continues on Sheet No. 16]

[Continues on Sheet No. 16]



Data Source:
 Contains UKHO Law of the Sea data © Crown copyright and database right
 Ordnance Survey data. All rights reserved. License number 0100031673.
 Contains OS data © Crown Copyright and database right 2020
 Contains data from OS Zoomstack

PROJECT TITLE:
 FIVE ESTUARIES OFFSHORE WINDFARM

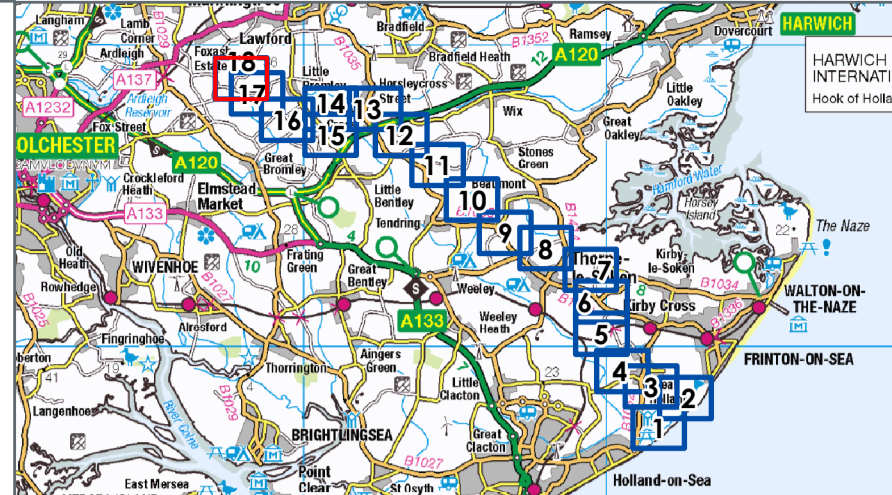
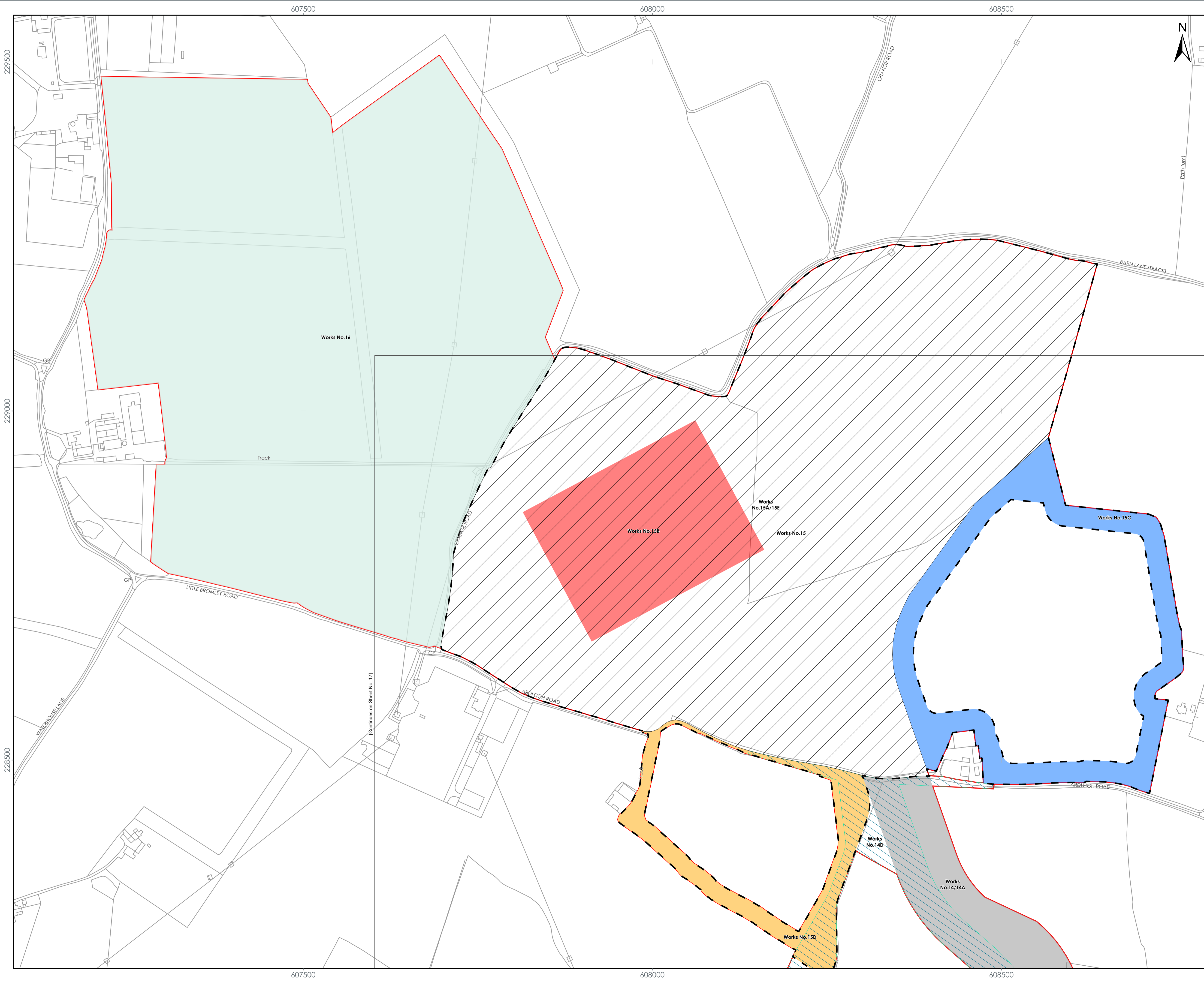
DRAWING TITLE:
 2.5
 Works Plans - Onshore

VER	DATE	REMARKS	Drawn	Checked
A	18/03/2024	For Issue	JB	JE

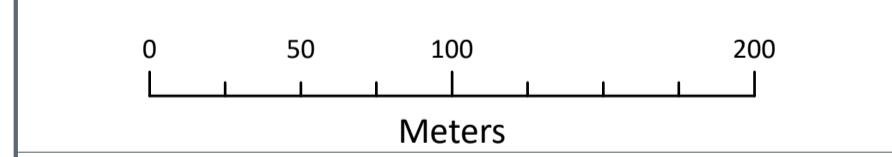
DRAWING NUMBER: 005023874-01
 APFP Regulation: 5(2)(i)
 Sheet No: 17 of 20

SCALE: 1:2,500 | PLOT SIZE: A1 | DATUM: OSGB 1936 | PROJECTION: BNG





- LEGEND**
- Order Limits
 - Works No.14/14A - Export cable corridor
 - Works No.14D - Southern TCC located west of Bentley Road including off route haul road to substation
 - Works No.15 - Substation zone
 - Works No.15A//15E - Substation works zone
 - Works No.15B - Electrical substation
 - Works No.15C - Groundworks and planting
 - Works No.15D - Groundworks, drainage and planting
 - Works No.16 - National Grid EACN substation zone



Data Source:
 Contains UKHO Law of the Sea data © Crown copyright and database right
 Ordnance Survey data. All rights reserved. License number 0100031673.
 Contains OS data © Crown Copyright and database right 2020
 Contains data from OS Zoomstack

PROJECT TITLE:
 FIVE ESTUARIES OFFSHORE WINDFARM

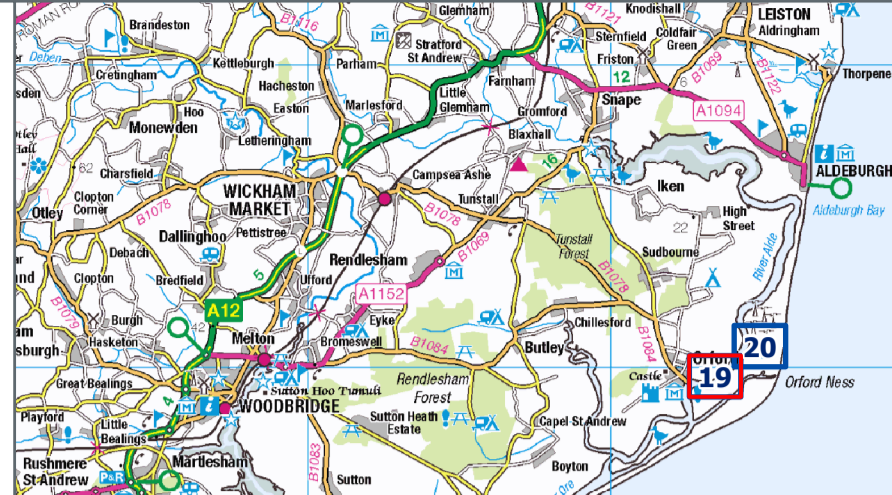
DRAWING TITLE:
 2.5
 Works Plans - Onshore

VER	DATE	REMARKS	Drawn	Checked
A	18/03/2024	For Issue	JB	JE

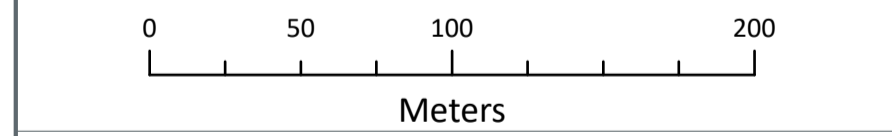
DRAWING NUMBER: 005023874-01
 APFP Regulation: 5(2)(i)
 Sheet No: 18 of 20

SCALE: 1:2,500 PLOT SIZE: A1 DATUM: OSGB 1936 PROJECTION: BNG





- LEGEND**
- Order Limits
 - Works No. 18A - Lesser Black Backed Gull compensation access route



Data Source:
 Contains UKHO Law of the Sea data © Crown copyright and database right
 Contains OS data © Crown Copyright and database right 2020
 Contains OS data © Crown Copyright and database right 2020
 Contains data from OS Zoomstack

PROJECT TITLE:
 FIVE ESTUARIES OFFSHORE WINDFARM

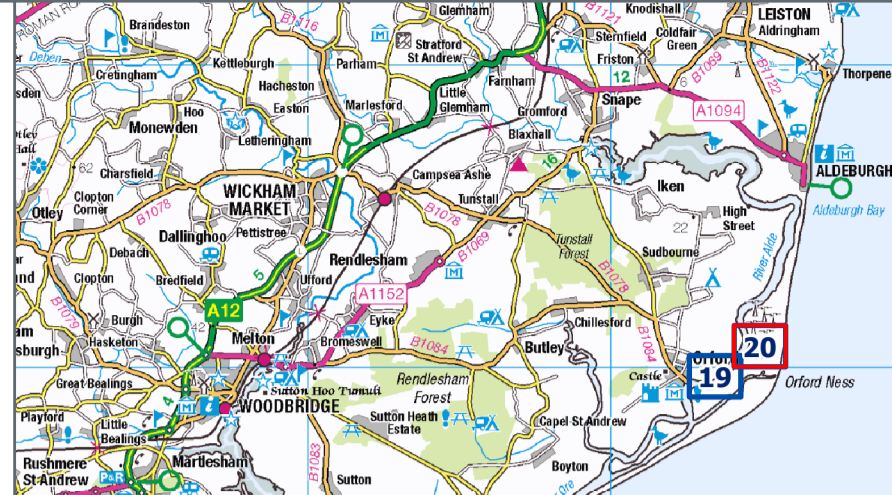
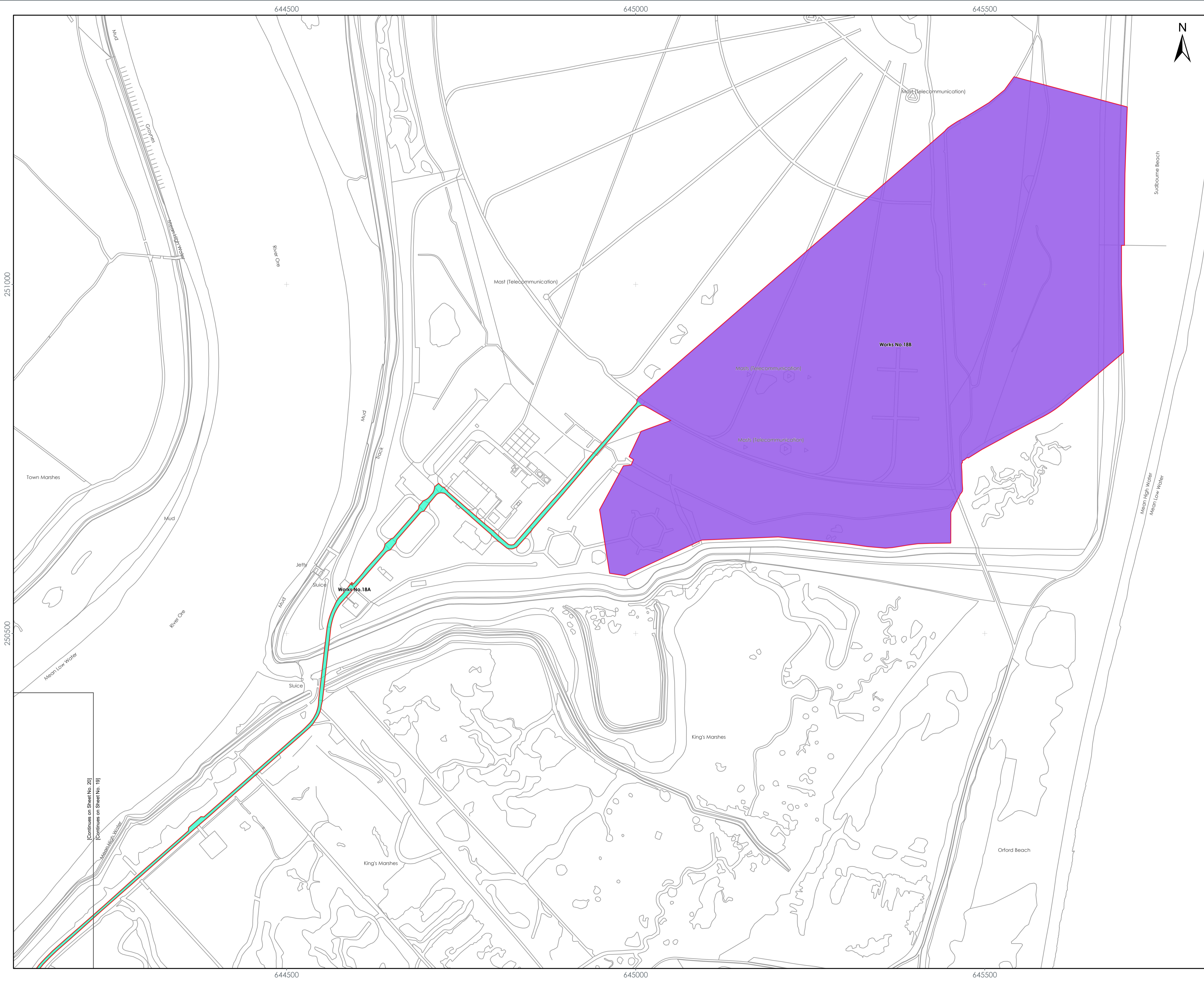
DRAWING TITLE:
 2.5
 Works Plans - Onshore

VER	DATE	REMARKS	Drawn	Checked
A	15/03/2024	For Issue	JB	JE

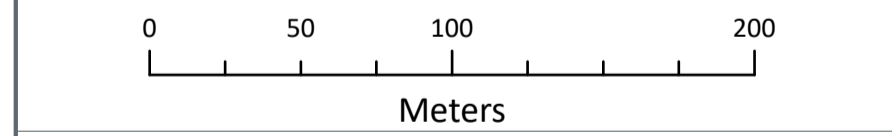
DRAWING NUMBER: 005023874-01
APFP Regulation: 5(2)(i)
Sheet No: 19 of 20

SCALE: 1:2,500 PLOT SIZE: A1 DATUM: OSGB 1936 PROJECTION: BNG





- LEGEND**
- Order Limits
 - Works No. 18A - Lesser Black Backed Gull compensation access route
 - Works No. 18B - Lesser Black Backed Gull compensation area



Data Source:
 Contains UKHO Law of the Sea data © Crown copyright and database right
 Contains Ordnance Survey data. All rights reserved. License number 0100031673.
 Contains OS data © Crown Copyright and database right 2020
 Contains data from OS Zoomstack.

PROJECT TITLE:
 FIVE ESTUARIES OFFSHORE WINDFARM

DRAWING TITLE:
 2.5
 Works Plans - Onshore

VER	DATE	REMARKS	Drawn	Checked
A	15/03/2024	For Issue	JB	JE

DRAWING NUMBER: 005023874-01
 APFP Regulation: 5(2)(i)
 Sheet No: 20 of 20

SCALE: 1:2,500 PLOT SIZE: A1 DATUM: OSGB 1936 PROJECTION: BNG



(Continues on Sheet No. 20)
 (Continues on Sheet No. 19)